

Bharat ka Amrut Mahotsava from 12th March, 2021 to 15th August, 2022 (Wetland Division)

Eco club delhi <ecoclub.delhi@gov.in>

Mon, Apr 12, 2021 at 10:58 AM

To: "gndpoly.delhi" <gndpoly.delhi@nic.in>, achla001@hotmail.com, director.tecniaindia@gmail.com, varun.management@gmail.com, salokaya@gmail.com, info@mac.du.ac.in, sonthisunil@yahoo.com, agarwal.puneeta@gmail.com, vkag19@gmail.com, principal@aurobindo.du.ac.in, kaulsangeeta@hotmail.com, bhavnasharma007@yahoo.com, mail@mit.ac.in, mlgoyal@gmail.com, principaldihm@yahoo.com, rpihm11@gmail.com, acc.dihm@gmail.com, srcc@srcc.edu, Kasturba Institute of Technology <kwpoly.delhi@nic.in>, jkbansal13@gmail.com, sirfortindia@gmail.com, director@fsm.ac.in, fore@fsm.ac.in, jims@vsnl.com, anjali.madan@jimsindia.org, lbcbn@rediffmail.com, deansesjnu@gmail.com, REGISTRAR REGISTRAR <registrar@mail.jnu.ac.in>, bobjos2001@yahoo.co.in, "ap.delhi" <ap.delhi@nic.in>, dpcim1984@gmail.com, rbhatia@aie.amity.edu, mrverma@aie.amity.edu, ragarwal@amity.edu, pkyadawa@amity.edu, aset.newdelhi@amity.edu, zakirhusaindelhicollege@gmail.com, principal@zh.du.ac.in, ratnumkwattal@gmail.com, infogiast@gmail.com, j.drsonia@gmail.com, dr.shikharanjan@gmail.com, directorbts@gmail.com, ruchidakshsawhney@gmail.com, pmc_coll@yahoo.com, principal@ihe.du.ac.in, meghasharma77@yahoo.co.in, renuarora59@yahoo.co.in, ritu.atheya@gmail.com, pratima.singh@inc.du.ac.in, cbs@sscbsdu.ac.in, admissionhelpdesk@sscbsdu.ac.in, principal@sscbsdu.ac.in, aps27india@gmail.com, ideal_institute2@rediffmail.com, dr.hemlata.iimt@gmail.com, pstoprincipal@ststephens.edu, principal@ststephens.edu, hmritmdirector@gmail.com, kuldeppanwar.dce@gmail.com, zhpge.college@gmail.com, sanjayduta@gmail.com, kamalinstitutehighereducation@gmail.com, info@kamalinstitute.com, jims.vk@jagannath.org, director.vk1@jagannath.org, head.corporateaffairs@jagannath.org, director@dkes-scs.com, rachita@dkes-scs.com, director@ibsim.ac.in, kamla.nehru_du@hotmail.com, lakshmbaicollege@yahoo.co.in, pratsala@lb.du.ac.in, principal@ddu.du.ac.in, info@ddu.du.ac.in, admin@ddu.du.ac.in, sanjpant@bol.net.in, "Prof. B.S Chauhan" <prcoa.delhi@nic.in>, kjigeeshu3@gmail.com, ceodelhi@bharativedyapeeth.edu, pramod_200417@rediffmail.com, gtbit@rediffmail.com, manpreet.chem@gmail.com, gtbitdr@gmail.com, gsgons@yahoo.com, vivac2008@vivekanand.du.ac.in, megh.rachna461@gmail.com, ramanujancollege2010@gmail.com, sumitnagpal.du@gmail.com, spa15_dbce@yahoo.com, principal-commit@awadh.org.in, principal@keshav.du.ac.in, trinityedu@bol.net.in, ppgupta124@gmail.com, trinityihe@gmail.com, rksafaya@gmail.com, ise_vaka@yahoo.co.in, aise97@gmail.com, info@brambedkarcollege.ac.in, brambedkarcollege.du@gmail.com, tushti.p@gmail.com, rcit_tech@rediffmail.com, daulatramcollegedu@gmail.com, principalramjascollege@gmail.com, ramjascollege@hotmail.com, ojit102005@gmail.com, ojit102005@yahoo.co.in, ys66@rediffmail.com, rspurty@gmail.com, aranand@amity.edu, alsdelhi@amity.edu, "bpibs.delhi" <bpibs.delhi@nic.in>, gkps123@gmail.com, gnim_it@yahoo.co.in, drmanindergnim@gmail.com, info@awadh.org.in, gyanendra.shukla@awadh.org.in, kalkagroup.delhi@gmail.com, meribs@meri.edu.in, laggarwal2001@yahoo.com, drmmprasad2009@gmail.com, sanwaldeepti123@gmail.com, sharmaambika3@gmail.com, info@aditi.du.ac.in, nalsinghdu@gmail.com, stjoansphysio@yahoo.com, vipsedu@vips.edu, bvimr@del3.vsnl.net.in, tatha.seema@gmail.com, delhi@aillsg.org, pradeep.padhy@teriuniversity.ac.in, nirupam.datta@teriuniversity.ac.in, principal@rakcon.com, heer4275@gmail.com, "gbppte.delhi" <gbppte.delhi@nic.in>, dverma663@gmail.com, adsingh@gbpiti.in, sbsingh65@yahoo.com, principal@dsc.du.ac.in, sarada_yamini@rediffmail.com, niecnd.dir@gmail.com, er.maninder2003@yahoo.com, maninder.kaur@niecdelhi.ac.in, principal@svc.ac.in, saikia77@gmail.com, bnc.kair@gmail.com

Dear Eco Club Incharge

"Bharat ka Amrut Mahotsava" is launched by the Hon'ble Prime Minister of India to commemorate the 75 years of Indian Independence.










As part of the initiative, weekly activities need to be conducted at various wetland sites over the course of next 75 weeks. 09 April 2021 to 6 May 2021 is especially dedicated for Delhi to conduct activities related to wetland. A work plan for the same is enclosed. A list of wetland sites available in Delhi is also enclosed. Some material for the same is also available at <http://moef.gov.in/en/division/environment-divisions/wetland/wetlands-publications/> and <http://moef.gov.in/en/division/environment-divisions/wetland/success-stories/> and power-point presentations are also enclosed.

A weekly report, by every Thursday is required to be submitted at ramesh.motipalli@nic.in & ecoclub.delhi@gov.in.

Regards,

Department of Environment
Level-6, Wing-C,
Delhi Secretariat
New Delhi-110002
Tel.: 011-23392032

9 attachments

-  **Format of Weekly Report Submission for Bharat ka Amrut Mahotsava Wetlands (2).docx**
13K
-  **Knowledge Partners list (1).docx**
18K
-  **MoEFCC OM_Wetlands_Bharat ka Amrut Mahotsava_11032021.pdf**
349K
-  **SNA list_10032021.pdf**
310K
-  **SWA Directory_080321 (2).docx**
27K
-  **WB List (1033).pdf**
616K
-  **Wetlands (1).pptx**
2784K
-  **Wetlands (juniors).pptx**
2621K
-  **Work Plan_Bharat ka Amrut Mahotsava Work Plan_75 weeks_Wetlands.pdf**
444K

Format of Weekly Report Submission for Bharat ka Amrut Mahotsava Wetlands

(to be submitted in a single Pdf document)

Name of the State/UT: _____

District: _____

Wetland Name: _____

Co-ordinates (latitude, longitude): _____

Implementing Agency and Partners: _____

Details of the activity held: _____ (one-two pages)

Photographs with captions: _____

List of Participants: _____ (Name and Contact details)

List of Knowledge Partners (State/UT Wise)

State/UT	Knowledge Partner(s)
Andaman & Nicobar Islands	NCSCM
Andhra Pradesh	SACON
Arunachal Pradesh	WISA
Assam	WISA
Bihar	WISA
Chandigarh	WWF
Chhattisgarh	EPCO
Dadra & Nagar Haveli and Daman & Diu	NCSCM
Delhi	WISA
Goa	NCSCM, SACON
Gujarat	GEER, NCSCM
Haryana	WWF
Himachal Pradesh	WISA, GIZ
Jammu & Kashmir	WISA
Jharkhand	CDA
Karnataka	WWF, NCSCM
Kerala	CWRDM, NCSCM, WISA
Ladakh	WWF
Lakshadweep	NCSCM
Madhya Pradesh	EPCO
Maharashtra	SACON
Manipur	WISA
Meghalaya	WISA
Mizoram	WISA
Nagaland	WISA
Odisha	CDA, GIZ
Puducherry	SACON
Punjab	WWF, WISA
Rajasthan	GEER
Sikkim	WISA
Tamil Nadu	SACON, NCSCM, GIZ
Telangana	EPCO
Tripura	WISA
Uttar Pradesh	WISA
Uttarakhand	WWF
West Bengal	CDA

Contact Details of Resource Person of Knowledge Partners

Knowledge Partner	Resource Person	Email id
Wetlands International South Asia (WISA)	Dr. Ritesh Kumar	ritesh.kumar@wi-sa.org
National Centre for Sustainable Coastal Management (NCSCM) [Includes the Centre for Wetlands Conservation and Management (CWCM)]	Prof. Ramesh Ramachandran	rramesh@ncscm.res.in
World Wide Fund for Nature India (WWF)	Shri Suresh Babu	suresh@wwfindia.net
Sálim Ali Centre for Ornithology and Natural History (SACON)	Dr. Goldin Quadros	goldinq@gmail.com
Indo - German Biodiveristy Programme - Deutsche Gesellschaft für Internationale Zusammenarbeit (GIZ)	Shri Ravindra Singh	ravindra.singh@giz.de
Chilika Development Authority (CDA)	Dr. R N Samal	rnsamal09@gmail.com
Gujarat Ecological Education and Research (GEER) Foundation	Dr. R D Kamboj And Dr. Ketan Tatu	dir-geer@gujarat.gov.in ketantatu@gmail.com
Environmental Planning & Coordination Organisation (EPCO)	Shri Lokendra Thakkar	thakkarlokendra@mp.gov.in
Centre for Water Resources Development and Management (CWRDM)	Dr. P S Harikumar	hps@cwrwm.org

(by e-mail)

**F. No. W-18/4/2021-WTL
Government of India
Ministry of Environment, Forest & Climate Change
(Wetlands Division)**

2nd Floor, Agni Block,
Indira Paryavaran Bhawan,
Jor Bagh Road, Aliganj,
New Delhi -110003

Date: 11th March, 2021

Office Memorandum

Sub.: Bharat ka Amrut Mahotsava from 12th March, 2021 to 15th August, 2022

“Bharat ka Amrut Mahotsava” is scheduled to be launched by the Hon'ble Prime Minister of India to commemorate the 75 years of Indian Independence.

2. As part of the initiative, weekly activities need to be conducted at various wetland sites over the course of next 75 weeks i.e. from 12th March, 2021 to 15th August, 2022. A work plan for the same has been drafted (**enclosed**).

3. The States/UTs are requested to implement the listed activities covering different wetlands as per the schedule laid down with technical support from Knowledge Partners (**State/UT wise list enclosed**). A list of State Nodal Agencies implementing the Ecoclub programme of this Ministry (**State/UT wise list enclosed**) is also enclosed, whose services may also be availed for the same. All the logistic arrangements may be made by the SWAs/UTWAs or the State Governments/UT Administrations.

4. The period laid down for each State/UT is the bare minimum and all the States and UTs are requested to work on these activities to the maximum duration possible during the said 75 weeks. A weekly report, by every Thursday is required to be submitted to this Ministry (**format enclosed**) for uploading on the Portal being launched in this regard.

5. Activities have been suggested for each week. Some material for the same is also available at <http://moef.gov.in/en/division/environment-divisions/wetland/wetlands-publications/> and <http://moef.gov.in/en/division/environment-divisions/wetland/success-stories/>. This is to be followed by wetland site visits and surveys, competitions and awareness drives. All these activities have to be conducted keeping in mind the existing social distancing guidelines.



(Dr. M. Ramesh)
Scientist 'E'

Tel. 24695327

Email: ramesh.motipalli@nic.in

To

All the State/UT Wetland Authorities (as per list attached)

Copy to:

1. Wetlands Knowledge Partners (as per list attached)
2. State Nodal Agencies (*Ecoclub programme* - as per list attached)

S.No.	States	Contact details
1.	Andhra Pradesh	Sh. Ramesh Suman Director A. P National Green Corps Environment, Forest Science and Technology Department Government of Andhra Pradesh Flat No 101, 1st Floor Fortune's Brundavan-B Building Behind Agriculture Administrative office Reddy Palem, Guntur 522 509 Email : directorapngc@gmail.com
2.	Andaman and Nicobar Islands	-
3.	Arunachal Pradesh	Mr Dohu Robin Member Secretary Department of Environment and Forests, Government of Arunachal Pradesh PCCF's office, "Zero Point" Tiniali, Itanagar- 791111. Arunachal Pradesh Email: dir.envt@gmail.com , robindohu@gmail.com Website: http://www.apspcb.org.in/
4.	Assam	Dr. A.K Misra Director Assam Science, Technology and Environment Council (ASTECC) G.S.Road , Guwahati- 781003. Assam Phone: 0361- 2450147/ 2450646/ 2464621 09864070796 Email : cbastec@gmail.com / ngcassam@gmail.com
5.	Bihar	Member Secretary Bihar State Pollution Control Board Parivesh Bhawan, N.S.B-2, Patliputra Industrial Area Sdakat Ashram, Patna 800010 Bihar Email: bspcb@yahoo.com
6.	Chandigarh	Sh. Debendra Dalai, IFS Director Environment Department of Environment Chandigarh Administration 3rd Floor, Paryavaran Bhawan Sector 19-B, Madhya Marg Chandigarh ngcchandigarh@gmail.com Website : http://chandigarhenvi.gov.in
7.	Chhattisgarh	Shri R.P. Tiwari Member Secretary

		Chhattisgarh Environment Conservation Board (CECB), Paryavas Bhavan, North Block Sector-19, Naya Raipur(C.G.) 492002 Email: hocecb@gmail.com
8.	Dadra and Nagar Haveli	-
9.	Daman and Diu	-
10.	Delhi	Sh. Kaushal Kishore Deputy Secretary Department of Environment Government of NCT Delhi Level-6, C-Wing, Delhi Secretariat, I.P Estate New Delhi-02 Email: ecoclub.delhi@gov.in
11.	Goa	Member Secretary Goa State Council of Science & technology Department of Science, Technology & Environment Opp. Saligac Seminary, Saligao, Barcez Goa – 408511 ms-gscst.goa@nic.in
12.	Gujarat	Dr R.D Kamboj Director, Gujarat Ecological Education and Research Foundation (GEER), Near Indrora park, Sector - 9, Gandhi Nagar, Gujarat – 382009, 079-23977300/311; 079-2321385 geer.ngc@gmail.com , dir-geer@gujarat.gov.in
13.	Haryana	Environment Department, Haryana Mb. No. 9417153589 Haryana state Pollution Control Board, C-11, Sector-6. Panchkula-134109, Haryana Website : http://hspcb.gov.in/ drenv789@gmail.com , rajkc52@yahoo.co.in
14.	Himachal Pradesh	Sh. D. C. Rana, HPAS Member Secretary , HIMCOSTE Himachal Pradesh Council for Science, Technology And Environment B-34, SDA Complex Kasumpti, Shimla, Himachal Pradesh-171009 Email: dc.rana04@nic.in
15.	Jammu & Kashmir	Sh. B.M Sharma Member Secretary State Pollution Control Board Jammu and Kashmir

		Email membersecretaryjkspcb@gmail.com
16.	Jharkhand	Member Secretary Jharkhand State Pollution Control Board T A division building H.E.C. Dhurwa Ranchi, 834004 Jharkhand Website : http://www.jspcb.org/ Email : ranchijspcb@gmail.com
17.	Karnataka	Director General Environmental Management & Policy Research Institute HasiruBhawan, Doresanipalya, Forest Campus, Vinayaka Nagar Circle, J.P. Nagar, 5th Phase, Bengaluru-560078, Karnataka Phone: 8026580221/ 080-26490746/47 Email: empri.ngc@gmail.com
18.	Kerala	Dr. S Pradeep Kumar Member Secretary Kerala State Council For Science Technology & Environment (KSCSTE) SasthraBhawan, Pattom Thiruvananthapuram -04 Kerala Phone No. 0471-2543701-05 Email: envkscste@gmail.com , mkskscste@gmail.com Website: http://www.kscste.kerala.gov.in/
19.	Lakshadweep	-
20.	Ladakh	-
21.	Madhya Pradesh	Executive Director Environmental Planning and Coordination Organization - EPCO Bhopal, Kachnar Parayavaran Parisar, E-5, Arera Colony, Bhopal – 462 016, Madhya Pradesh Email: ngcepcomp@gmail.com
22.	Maharashtra	Dr Dinesh Kumar Tyagi Add PCCF(Hq), Social Forestry, Member Secretary Maharashtra ekatmik padik jamin vikas yantrana Directorate of social forestry Maharashtra state Central Administrative building ground floor, Pune- 411001 Tel. 020-26056028, 9871101063 020-26126324 Email: pccfsfm@gmail.com

23.	Manipur	Shri T. Mangi Singh, Member Secretary Manipur Pollution Control Board, Lamphelpat, Imphal West – 795004. Manipur. 09612445441 Ph. No.-0385-2416439,2414945. e-mail: pcb-man@nic.in
24.	Meghalaya	Chief Conservator of Forests (HQ) Department of Forests & Environment Govt of Meghalaya Sylvan House, Lachumere Shillong – 793001. Meghalaya
25.	Mizoram	Mr. C. Lalduhawma Member Secretary Mizoram Pollution Control Board, MG Road, Aizawl-796001. Mizoram Mob. No.: 09436142012 Email Id: duhawma15@yahoo.com mizorampcb@gmail.com mpcb@mizoram.gov.in
26.	Nagaland	Mr. Rusovil John Member Secretary Nagaland Pollution Control Board, Signal Point, Dimapur, Nagaland Email: npcb2@yahoo.com , ngc.nagaland@yahoo.com
27.	Odisha	Director Centre for Environmental Studies Forests & Environmental Department Govt. of Orissa, RPRC Campus, Ekamra Kanan Road, Nayapalli Bhubneswar- 751 015 Orissa Email: cesodisha@gmail.com Website : http://www.cesorissa.org/
28.	Punjab	Executive Director Punjab State Council for Science and Technology Near Scared Heart School, Sector - 26 Chandigarh-160019 Mob. No.: 9463200886 Email: ngcpunjab@gmail.com Website : http://www.pscst.com/
29.	Puducherry	Smt Smitha. R Director Member Secretary Puducherry council for science & technology Deptt of Science Technology & Environment

		III Floor, Anna Nagar,PHB Building, Puducherry. 605005. Ph. No.: 0413-2201256 dste.pon@nic.in
30.	Rajasthan	State Secretary, Rajasthan State Bharat Scout & Guide, State Headquarters, JLN Marg, Bajaj Nagar, Jaipur-302015 0141-2706032 Email: rajscoutguide@yahoo.com / ngcrajasthan@gmail.com
31.	Sikkim	Shri B. B. Gurung, Additional Director (Planning/ Environment & Soil Conservation) Forest, Environment & Wildlife Management Department Government of Sikkim Deorali, Gangtok 737102 email ID: sik-env@nic.in , bbgurunglegai@yahoo.in Email: sik@envis.nic.in , sik-env@nic.in
32.	Tamil Nadu	Dr. Jayanthi Murali, IFS Director Environment Management Agency of Tamil Nadu, Department of Environment. Ground Floor, Panagal Buildings 1, Jeenis Road, Saidapet Chennai - 600 015 Email : tndoe@nic.in Tamil Nadu
33.	Telangana	Director Telangana NGC Telangana State Pollution Control Board Central Lab, Paryavarana Bhavan, A-3, I.E., Sanathnagar Hyderabad 500 018 040-23887562 Email : ngctelangana@gmail.com
34.	Tripura	Prof. Mihir Deb Chairman & Sh. Bishu Karamakar Member Secretary Tripura State Pollution Control Board, Tripura (W), Agartala - 799001, Tripura Email: bishuk5@gmail.com and tripuraspcb@gmail.com
35.	Uttar Pradesh	Director Directorate of Environment Vineet Khand-I, Gomti Nagar Lucknow Uttar Pradesh

		0522 - 2300541 Email : upngc@yahoo.com
36.	Uttarakhand	Captain Alok Tiwari, IAS State Project Director Uttarakhand Sabhi ke liye Shiksha Parishad State Project Office, SSA Nanookherha, Tapowan Marg Dehradun Email : spd-ssa-uk@nic.in , ssaukpedagogy@gmail.com
37.	West Bengal	Member Secretary Department of Environment West Bengal Pollution Control Board (WBSPCB), Paribesh Bhawan, 10A Block-L.A. Sector III, Bidhan Nagar, Kolkata 700 098 Tel 0091-2335 9088/5079/5076/8861 fax 0091 (33)2335 2813 Email: wbpcbnet@wbpcb.gov.in ,

Updated Information on SWAs and UTWAs (as on 08.03.2021)

Sr No.	State/UT	Updated Contact Details of Member Secretary, Wetland Authority / Nodal Point of SWA	Email id
1	Andaman & Nicobar Islands	Shri Tarun Coomar, IFS Principal Chief Conservator of Forests O/o The Principal Chief Conservator of Forests Haddo, Port Blair, A & N Islands	dcfplanning.and@nic.in
2	Andhra Pradesh	Sri N.Prateep Kumar, Sri. N. Prateep Kumar, IFS., Prl. Chief Conservator of Forests & Head of Forest Force, Aranya Bhawan, Nagarampalem, K.M. Munshi Road, Guntur - 522004. Mobile no. 9440810001	wildlifeap@gmail.com
3	Arunachal Pradesh	D. Dohu Robin Director (Env & CC) O/o PCCF, Itanagar	robindohu@gmail.com
4	Assam	Principal Chief Conservator of Forests & Head of Forests Force, Assam	hoff-assam@gov.in
5	Bihar	A. K. Dwivedi, Chief Conservator of Forest (Climate Change Wing) cum Memembr Secretary, Bihar State Wetland Authority, Aranya Bhawan, 3rd Floor, Riding Road, Sheikhpura, Patna - 800014 #8986153522/9430509955	ccfcc.bih@gmail.com
6	Chandigarh	Dr. Abdul Qayum, IFS, Conservator of Forests, Forests & Wildlife Department, 2nd Floor, Paryavaran Bhawan, Sec-19B, UT, Chandigarh. # 0172 - 2970419	forestchandigarh@gmail.com
7	Chhattisgarh	Shri R. P. Tiwari Member Secretary, Chhattisgarh State Wetland Authority, Paryavas Bhawan, Sector 19, Atal Nagar, Naya Raipur	hocecb@gmail.com
8	Daman & Diu	Shri Rajthilak Selvaraj, IFS Deputy Commissioner of Forest Department of Environment & Forest Office of the Deputy Conservator of Forest, Daman, Fort Area, Post Office Moti Daman Daman & Diu (U.T.)	dcf-dmn-dd@nic.in dcfwl-dnh@nic.in
9	Delhi	K. S. Jayachandran, CEO, DPGS/Member Secretary (Wetland Authority), 6th Level, C- Wing, Delhi Secretariat Building, I.P. Estate, New Delhi – 110002 (O) 011-23392736	ceodpgsenv.delhi@nic.in

10	Goa	<p>Goa State Wetland Authority (GSWA) O/o Goa State Biodiversity Board (GSBB) 1st Floor, Dept. of Science, Technology & Environment Opp. Saligao Seminary, Saligao, Bardez- Goa. Tel: 0832-2407032 Fax: 0832-2407033 Shri Dashrath Redkar, Member Secretary, Goa State Wetland Authority (GSWA), 4th Floor, Dempo towers, Patto Plaza, Panaji, Tiswadi, Goa – 403001 0832-2407032</p>	<p>goawetland@gmail.com scientificofficergswa@gmail.com</p>
11	Gujarat	<p>Shri Shyamal Tikedar Principal Chief Conservator of Forests & (CWLW) B/1 Aranya Bhavan, Near Ch-3 circle, Gandhinagar-382010</p>	<p>cwlguj@gmail.com</p>
12	Haryana	<p>Director General, Environment & Climate Change Department Haryana is the Member Secretary (SWA) #0172- 2701628</p>	<p>environment@hry.nic.in</p>
13	Himachal Pradesh	<p>Shri Sudesh Kumar Mokhta, IAS Member Secretary, Himachal Pradesh State Wetland Authority O/o Himachal Pradesh Council for Science and Technology & Environment Vigyan Bhawan, Bemloe Shimla-1</p>	<p>stc-hp@nic.in</p>
14	Jammu & Kashmir	<p>Shri Deep Raj Additional Secretary to Government & Member Secretary Wetland Authority for UT of J&K Forest, Ecology and Environment Department Civil Secretariat, Jammu</p>	<p>fdict-jk@nic.in feedback@jkwildlife.com feedback@jkdears.com</p>
15	Jharkhand	<p>Shri Indushekhar Chaturvedi Additional Chief Secretary Forests and Environment department Government of Jharkhand Nepal House Room no.- 32 Doranda Ranchi-834002 Tel. 0651-2491669 Fax. 0651-2491249</p>	<p>prsecyfdjharkhand2013@rediffmail.com</p>
16	Karnataka	<p>Shri Vijaya Kumar Gogi Principal Secretary to Government (Ecology and Environment) Karnataka Government 707, 7th floor, 4th Stage Dr. B.R. Ambedkar Veedi Multistoreyed Building Bengaluru-560001</p>	<p>secyenv-fee@karnataka.gov.in</p>

17	Kerala	Umesh N. S. K., IAS Member Secretary State Wetland Authority Kerala (Swak) 4th Floor, Ksrtc Busterminal Complex Thampanoor, Thiruvananthapuram- 695001 Kerala Ph No: 0471-2326264	swak.kerala@gmail.com swak.envt@kerala.gov.in
18	Ladakh	Shri Rigzin Sampheal, IAS Commissioner /Secretary (Forest, Ecology and Environment) Secretariat UT, Ladakh	commrsecy-ladakh@gov.in pankaj.acf@live.com
19	Lakshadweep	Shri Damodhar A T, IFS Secretary Environment and Forest, Forest and Environment Department	lak-dcf@nic.in
20	Madhya Pradesh	Mrs. Tanvi Sundriyal, IAS Executive Director, EPCO, Department of Environment, GoMP & Member Secretary, MP State Wetland Authority Office Tel: 0755-2466859 Mob: 9630897589	ed.epco@mp.gov.in mpswa.epco.gov@gmail.com
21	Maharashtra	Shri Narendder Toke Director, Environment Government of Maharashtra New Administrative Bhavan, 15th Floor, Madame Cama Road, Mantralaya, MUMBAI- 400 032, Maharashtra	dir1.mev-mh@nic.in
22	Manipur	Dr. Y. Nabachandra Singh Member Secretary Manipur State Wetland Authority Contact No. +91 9436038970	y.nabachandra@gov.in
23	Meghalaya	Shri Harish C Chaudhary Office of PCCF & Chief Wildlife Warden Govt. of Meghalaya Shillong Lachumiere P.O. Shillong-793001 #	harishcc@yahoo.com
24	Mizoram	Liankima Lailung IFS, Chief Wildlife Warden & Member Secretary (SWA), Mizoram, Aizawl #0389-2326371, 9436145056	chiefwildmiz@gmail.com
25	Nagaland	Vedpal Singh Addl PCCF	singhkr10@gmail.com

26	Odisha	Sri Susanta Nanda, IFS, Member Secretary, SWA and Director, Environment – cum – Special Secretary to Govt. of Odisha #0674-2390920	direnvodisha@gmail.com
27	Puducherry	Shri G.Kumar, Chief Wildlife Warden Govt. of Puducherry Administration of Puducherry, Dept. of Forest & Wildlife Forest Campus, Cuddalore Main Road, Mudaliar Pet Post Puducherry-605004	dcf.pon@nic.in
28	Punjab	Sh. R.K. Mishra, APCCF (Chief Wildlife Warden) Department of Forests and Wildlife Conservation, Punjab Forest Complex, Sector 68 S.A.S Nagar, Punjab	cwlpunjab@gmail.com
29	Rajasthan	Shri Vikram Kesharee Pradhan, Director cum Joint Secretary, Environment Department, Room No. 8325, North- West Block, Secretariat, Jaipur Phone: 0141- 2227669,2227393 Fax No. 0141-2227669	env_raj@yahoo.co.in env.dept@rajasthan.gov.in
30	Sikkim	Shri Y.P Gurung, IFS Secretary, Forest and Environment Department Government of Sikkim Forest Secretariat Deorali - 737102 Gangtok, East Sikkim	pccf-fewd@sikkim.gov.in sik@envs.nic.in
31	Tamil Nadu	Ms Jayanthi Member Secretary (Interim), Tamil Nadu State Wetland Authority	jayanthiifs@yahoo.com
32	Telangana	Shri Munindra Singh PCCF Deptt. of Forests, Govt of Telangana Aranya Bhawan, Saisabad, Hyderabad- 500004	munindra47@hotmail.com
33	Tripura	Shri A. Rastogi Chief Wildlife Warden, Aranya Bhawan Nehru Complex, Gorkhabasti, Agartala, Tripura 799010	dcfhq.tfd-tr@gov.in tr011@ifs.nic.in

34	Uttar Pradesh	<p style="text-align: center;">Shri Neeraj Kumar Chief Conservator Forest, Eco-VikaasUP, Member Secretary - SWA 17 Rana Prataap Marg, Uttar Pradehs, Lucknow #0522-2205207, 07839435037</p>	<p style="text-align: center;">upstatewetlandauthority2018@gmail.com ccfeco@gmail.com</p>
35	Uttarakhand	<p style="text-align: center;">Shri Rajiv Bhartari, PCCF & Chief Wildlife Warden Govt. of Uttrakhand 85, Rajput Road, Dehradun – 248009</p>	<p style="text-align: center;">cwlvua@yahoo.co.in</p>
36	West Bengal	<p style="text-align: center;">Principal Secretary, Department of Environment, Government of West Bengal Pranisampad Bhavan, 5th Floor, LB-2, Sector-III, Salt Lake, Kolkata-700106, Phone. No. (033) 2335 2742, (033) 2335 3003, Fax: (033) 2335 6403</p>	<p style="text-align: center;">ctoekwma@gmail.com</p>

**LIST OF WATER BODIES
IN
DELHI**

S. No.	Total Nos. of Water Bodies																		
		1	2	3			4	5	6	7	8	9		10	11	12	13	14	Total
	District	DDA	BDO/ Rev	MCD			DJB	PWD	CPWD	ASI DELHI CIRCLE	DELHI ARCH. DEPTT.	FOREST		Wakf Board	DUSIB	DSIIDC	JNU	IIT	
				EDMC	NORTH MCD	SDMC						SOUTH FOREST DIV	WEST FOREST DIV						
1	East	53		3			2												
2	North East	41	5				2												48
3	North	131	27		3				2										163
4	North West	140	15		1		1							1	3				161
5	South	103	6			3		1	9		13		1			3	1		140
6	South East	39																	39
7	South West	174	77			7	1	1	1	1									262
8	West	69	1									2							72
9	New Delhi	54				3			1			3							61
10	Central	21	1		1			4	2										29
Total		825	132	3	5	13	6	1	5	15	1	13	5	1	1	3	3	1	1033

S. No.	Wetland Name	Geographical Coordinates (Latitude and Longitude of the centre of the Wetlands)	District (s) in which the Wetland is located	Village	Wetlands Type (Inland or Coastal)	Wetlands Sub-Type (Natural or Human-made)	Area in (ha)	Khasra No./Areas	Whether falls within category of regulated wetlands as per Wetlands Rules	Land owner ships
1	Chandrawli shahdarra	28° 40'14.286" N 77° 17' 32.015" E	East	Chandrawli shahdarra						DDA
2	Chilla saroda khaddar	28° 35' 31.488" N 77° 17' 53.103" E	East	Chilla saroda khaddar						DDA
3	Chilla saroda Banger	28° 35' 34.176" N 77° 17' 58.543" E	East	Chilla saroda Banger						DDA
4	Dallu pura (4) (1) DVB-BDO (2) DP-BDO	28° 36' 12.200" N 77° 19' 22.084" E	East	Dallu pura			1.59	15900 sq. mtr. (a)to(d) Khasra no. 171 to 175		DDA
5	Dallu pura (4) (1) DVB-BDO (2) DP-BDO		East	Dallu pura				(b) Khasra no. 171 to 175 min		DDA
6	Dallu pura (4) (1) DVB-BDO (2) DP-BDO		East	Dallu pura				(c) Khasra no. 171 to 175 min		DDA

7	Dallu pura (4) (1) DVB-BDO (2) DP-BDO		East	Dallu pura				(d) Khasra no. 171 to 175 min		DDA
8	Gharoli	28° 36' 56.035" N 77° 19' 44.779" E	East	Gharoli			1.4382	947/672 [(a) to (d) 13380 sq. mtrs. (e) to (g)		DDA
9	Gharonda neemka khadar	77°17'22.12"E/ 28°36'17.86"N	East	Gharonda neemka khadar						DDA
10	Gharonda neemka nangar		East	Gharonda neemka nangar						DDA
11	Gharoda neemka bhangar	28° 36' 48.809" N 77° 17' 19.061" E	East	Gharoda neemka bhangar			0.33	(a) 64(2-5)		DDA
12	Ghazipur F/74(4) (1) Bus Stand (2) Ench villagers	28° 38' 10.464" N 77° 19' 14.430" E	East	Ghazipur			1.5	(b) 15000 sq. mtrs. K No. 487		DDA
13	Ghazipur F/74(4)	28° 37' 58.990" N 77° 19' 20.325" E	East	Ghazipur			0.662	(a) 6620 sq. mtrs. Kno. 519 (DDA list)		DDA
14	Ghazipur F/74(4)	77°19'19.78"E/ 28°37'59.33"N	East	Ghazipur			0.62	(c) 6200 sq. mtrs.		DDA

15	Ghazipur F/74(4)	77°19'14.17"E 28°38'6.18"N	East	Ghazipur			0.00113	(d)464(0-09)		EDMC
16	Ghazipur F/74(4)	28° 37' 45.856" N 77° 18' 19.544" E	East	Ghazipur			0.2876	(e)207(2-15)		DDA
17	Ghazipur F/74(4)	28° 37' 35.890" N 77° 19' 26.703" E	East	Ghazipur			0.548	(f)579 (4-10)		DDA
18	Ghazipur	28.63055, 77.318142	East	Ghazipur						DDA
19	Hasanpur F/74	28° 38' 7.037" N 77° 18' 27.825" E	East	Hasanpur						DDA
20	Kondli WB Under the possession MCD staff quarters	28°36.653'N 77°19.230'E	East	Kondli			0.187	(a) 471/1 29(1-4)		DJB
21	Kondli	28°36.952'N 76°19.553'E	East	Kondli			0.401	(b) 628/219 (3-0)		DJB
22	Kotla shahdara		East	Kotla shahdara						DDA
23	Kaithwara F/66		East	Kaithwara						DDA

24	Karkarduma F/74(2)	28° 39' 48.948" N 77° 18' 9.117" E	East	Karkarduma			0.16	(a) 1600 sq.mtr. Kno. 560 min		DDA
25	Karkarduma F/74(2)	28° 38' 56.836" N 77° 18' 14.584" E	East	Karkarduma			0.35	(b) 3500 sq.mtr. K No. 483 to 492		DDA
26	Khichripur F/74	28° 37' 20.977" N 77° 18' 55.001" E	East	Khichripur			0.1875	(a) Kh. No 360 (1875 sq. mtrs.)		DDA
27	Khichripur F/74	28° 37' 26.644" N 77° 18' 45.900" E	East	Khichripur			0.15	(b) 1500 sq. mtrs KNo. 587/702 &		DDA
28	Khichripur F/74	28° 36' 54.458" N 77° 18' 21.011" E	East	Khichripur			0.1	(c)1000 sq. mtrs.		DDA
29	Khureji Khas F/74	28° 42' 43.035" N 77° 15' 9.504" E	East	Khureji Khas			0.157	(a)5/10 (1-18)		DDA
30	Khureji Khas F/74	28° 42' 36.486" N 77° 15' 7.236" E	East	Khureji Khas			0.267	(b) 25/31 (2-0)		DDA
31	Khureji Khas F/74	28° 42' 35.650" N 77° 15' 5.249" E	East	Khureji Khas			0.561	(c)26/29(4-2)		DDA
32	Kotla F/89	28° 36' 34.617" N 77° 17' 39.332" E	East	Kotla F/89			0.267	63 (2-0)		DDA
33	Mandawali Fazilpur	28° 37' 47.439" N 77° 17' 45.070" E	East	Mandawali Fazilpur			4.0134	(a)625, 626 (30-0)		EDMC
34	Mandawali Fazilpur	28° 38' 23.104" N 77° 18' 7.761" E	East	Mandawali Fazilpur			0.147	(b)116(1-1)		DDA

35	Mandawali Fazilpur	28° 38' 26.326" N 77° 17' 59.741" E	East	Mandawali Fazilpur			2.234	(c)123min(16-7)		DDA
36	Mandawali Fazilpur	28° 37' 44.710" N 77° 17' 35.703" E	East	Mandawali Fazilpur			0.187	(d)651(1-4)		DDA
37	Samaspur Jahagir		East	Samaspur Jahagir						DDA
38	Seema puri		East	Seema puri						DDA
39	Shakarpur baramad	28° 37' 16.753" N 77° 16' 42.562" E	East	Shakarpur baramad						DDA
40	Shahdara F/74		East	Shahdara						DDA
41	Shakarpur Khas F/74	28° 37' 49.673" N 77° 16' 30.656" E	East	Shakarpur Khas			0.227	(a) Kh. No. - 20(1-7)		DDA
42	Shakarpur Khas F/75	28° 37' 50.040" N 77° 16' 49.274" E	East	Shakarpur Khas			1.087	(b) Kh. No. 146 min (8-13)		DDA
43	Shakarpur Khas F/76	28° 37' 49.907" N 77° 16' 51.834" E	East	Shakarpur Khas			0.187	(c) Kh. No. 155 (1-04),		DDA
44	Shakarpur Khas F/77	28° 37' 52.439" N 77° 16' 56.246" E	East	Shakarpur Khas			0.00188	(d) Kh. No. 159 (0-15)		DDA
45	Shakarpur Khas F/78	28° 37' 45.014" N 77° 16' 48.146" E	East	Shakarpur Khas			0.0015	(e) Kh. No. 173 (0-12),		DDA

46	Shakarpur Khas F/79	28° 37' 39.180" N 77° 16' 43.149" E	East	Shakarpur Khas			0.00188	(f) Kh. No. 184 (0-15)		DDA
47	NH-24 I.P. Extension (1)	28° 37' 26.779" N 77° 17' 9.015" E	East				2	(a) 20000 sq. mtrs. Khasra no. 513		DDA
48	Sanjay Lake	28° 36' 52.234" N 77° 18' 7.147" E	East	Mayur Vihar			17	170000 sq. mtrs. (17 ha)		DDA
49	Vinod Nagar	28° 37' 27.285" N 77° 17' 17.731" E	East	Vinod Nagar			0.66	(a) 6600 sq. mtrs. K No. 882 to 885		DDA
50	Vinod Nagar	N-28°37'26.54" E-077°17'17.26"	East	Vinod Nagar			3.5	(c) 3.5 hectares		DDA
51	Welcome Jheel, Shahdara	28 40.515'N, 77 16.695'E	East	Shahdara			12.94	32 acre		EDMC
52	West Vinod Nagar	28 37.390'N 77 17.319'E	East	West Vinod Nagar			3.4	Area – 34000 Sq. Meter		DDA
53	Shastri Park	28° 40' 35.25" N 77° 15' 41.9" E	East	Shastri Park			0.1	(a) 1000 sq. mtrs. Khasra no. 109		DDA
54	Shastri Park	28° 40' 9.542" N 77° 15' 35.121" E	East	Shastri Park				(b)		DDA
55	Nand Nagari (2) Mandoli	28° 41' 53.322" N 77° 18' 55.245" E	East	Nand Nagari (2) Mandoli			3.4027	(a) 34027 sq. mtrs. K No.911, 912		DDA
56	Nand Nagari (2) Mandoli	28° 41' 59.814" N 77° 18' 49.477" E	East	Nand Nagari (2) Mandoli				(b)		DDA

57	Smriti Van Lake (Kondli)	28.604792 77.338327	East	Smriti Van Lake (Kondli)						DDA
58	Sunder Nagari	28° 41' 39.870" N 77° 19' 18.089" E	East	Sunder Nagari			0.15	(a) 1500 sq. mtrs		DDA

S. No.	Wetland Name	Geographical Coordinates (Latitude and Longitude of the centre of the Wetlands)	District (s) in which the Wetland is located	Village	Wetlands Type (Inland or Coastal)	Wetlands Sub-Type (Natural or Human-made)	Area in (ha)	Khasra No/Areas	Whether falls within category of regulated wetlands as per Wetlands Rules	Land ownerships
59	Babar pur (2)	28° 41' 37.465" N 77° 16' 52.296" E	North East	Babar pur			0.387	(a) 14(2-9)		DDA
60	Babar pur (2)	28° 41' 37.478" N 77° 16' 53.801" E	North East	Babar pur			0.133	(b)13 min (01-0)		DDA
61	Babar pur (2)	28°41'15.67"N, 77°16'52.85"E	North East	Babar pur			0.468	(c) 137 min (3-5)		DDA
62	Badar pur khaddar		North East	Badar pur khaddar						BDO
63	Baqiabad		North East	Baqiabad						BDO
64	Biharipur (1)	28° 43' 18.726" N 77° 15' 26.777" E	North East	Biharipur						DDA

65	Ghonda Chauhan Banger	28 41.324'N 77 16.234'E	North East	Ghonda Chauhan Banger			1.36	(a)1 etc/136 (10-19)		DDA
66	Ghonda Chauhan Banger	28 41.428'N 77 16.215'E	North East	Ghonda Chauhan Banger			0.44	(b) 1 etc/139(3-3)		DDA
67	Ghonda Gujran Banger	28° 41' 33.123" N 77° 15' 59.581" E	North East	Ghonda Gujran Banger			0.0015	(c) 5 (0-12)		DJB
68	Ghonda Gujran Banger	28° 41' 32.509" N 77° 16' 1.849" E	North East	Ghonda Gujran Banger			0.822	(d) 6 (6-15)		DJB
69	Ghonda chauhan khaddar	28° 40' 29.926" N 77° 15' 41.002" E	North East	Ghonda chauhan khaddar						DDA
70	Ghonda gujran khaddar	28° 41' 22.863" N 77° 15' 11.721" E	North East	Ghonda gujran khaddar						DDA
71	Gokulpur	28° 42' 16.748" N 77° 17' 16.234" E	North East	Gokulpur			0.321	(a)300/1 (2-4)		DDA
72	Gokulpur	77° 17' 48.352" E	North East	Gokulpur			0.0022	(b) 656(0-18) &		DDA
73	Gokulpur	28° 42' 13.625" N 77° 17' 48.656" E	North East	Gokulpur			0.0015	(c) 657 (0-12)		DDA

74	Garhi mandoo	28° 42' 2.081" N 77° 14' 59.656" E	North East	Garhi mandoo						DDA
75	Ghonda F/74		North East	Ghonda						DDA
76	Ghonda neemka F/89		North East	Ghonda neemka						DDA
77	Jafarbad	28° 40' 46.641" N 77° 16' 28.314" E	North East	Jafarbad						DDA
78	Jeevenpur @ Johripur (2)	28° 43' 10.249" N 77° 17' 0.909" E	North East	Jeevenpur Johripur			0.153	(a)6/16/2 (1-5)		DDA
79	Jeevenpur @ Johripur (2)	28° 43' 10.199" N 77° 16' 59.580" E	North East	Jeevenpur Johripur			0.288	(b) 6//17/1 (2-16)		DDA
80	Jhilmil tahirpur F/66 (1)	28°41.204'N 77°18.954'E	North East	Jhilmil tahirpur			0.84	(a) 8400 sq.mtrs. K No. 1		DDA
81	Jhilmil tahirpur (najul) (2)		North East	Jhilmil tahirpur (najul) (2)			0.5	(a)5000 sq.mtrs.		DDA
82	Jhilmil tahirpur (najul) (2)		North East	Jhilmil tahirpur (najul) (2)			0.1	(a)1000 sq.mtrs.		DDA
83	Karawal nagar	28° 43' 38.939" N 77° 16' 3.321" E	North East	Karawal nagar			0.28	(a) 96(2-10)		DDA
84	Karawal nagar	28° 43' 37.622" N 77° 16' 9.343" E	North East	Karawal nagar			0.55	(b) 173(4-16)		DDA

85	Khajuri khas		North East	Khajuri khas					DDA
86	Khanpur dhani		North East	Khanpur dhani					DDA
87	Mandoli		North East	Mandoli					DDA
88	Mirpur turk	28° 42' 36.868" N 77° 15' 45.338" E	North East	Mirpur turk					DDA
89	Mustafabad	28° 42' 36.595" N 77° 16' 19.263" E	North East	Mustafabad			3.77	(a) 368/1 (28-2)	DDA
90	Mandoli Kachi F/89		North East	Mandoli Kachi					DDA
91	Mandoli F/74 (4)		North East	Mandoli			4.17	625,(31-19)	DDA
92	Maujpur F/74 (3)	28° 41' 28.673" N 77° 16' 21.621" E	North East	Maujpur			0.016	772/73 min (0-12)	DDA
93	Maujpur F/74 (3)		North East	Maujpur			0.026	773/773 (0-2)	DDA
94	Maujpur F/74 (3)	28° 41' 28.123" N 77° 16' 21.672" E	North East	Maujpur			0.17	774/73 min (1-3)	DDA
95	Maharaja surajmal park	28° 39' 45.614" N 77° 18' 5.600" E	North East	Maharaja surajmal park			0.75	K No. 94 7500 sq. mtrs.	DDA

96	Olden pur		North East	Olden pur						DDA
97	Pur Delhi		North East	Pur Delhi				Nil		BDO
98	Pur Shahdara		North East	Pur Shahdara				Nil		BDO
99	Sabahpur Delhi	28° 44' 49.403" N 77° 13' 21.356" E	North East	Sabahpur Delhi				Nil		BDO
100	Sabahpur Shahdara (1)	28° 45' 2.978" N 77° 15' 25.756" E	North East	Sabahpur Shahdara			0.69	(a)486 (5-2)		DDA
101	Shaadatpur musalman		North East	Shaadatpur musalman						DDA
102	Shaadatpur gujran		North East	Shaadatpur gujran						DDA
103	Saqdarpur	28° 40' 54.471" N 77° 17' 26.513" E	North East	Saqdarpur						DDA
104	Saboli F/74 (4)		North East	Saboli						DDA
105	Usmanpur F/89	N-28°42'14.45" E- 077°13'57.30"	North East	Usmanpur						DDA
106	Ziauddinpur	77°16'17.24"E 28°41'52.35"N	North East	Ziauddinpur						DDA

S. No.	Wetland Name	Geographical Coordinates (Latitude and Longitude of the centre of the Wetlands)	District (s) in which the Wetland is located	Village	Wetlands Type (Inland or Coastal)	Wetlands Sub-Type (Natural or Human-made)	Area in (ha)	Khasra No/Areas	Whether falls within category of regulated wetlands as per Wetlands Rules	Land owner ships
107	Akbarpur majra	28° 50' 5.642" N 77° 10' 54.491" E	North	Akbarpur majra			0.81	(a) 62 (6-10)		DDA
108	Akbarpur majra	28° 50' 12.976" N 77° 11' 2.015" E	North	Akbarpur majra			0.15	(b)29/1/2 (1-17)		DDA
109	Akbarpur majra	28° 49' 39.999" N 77° 11' 10.281" E	North	Akbarpur majra			0.238	(c)63min (00-19)		DDA
110	Alipur	28° 47' 58.800" N 77° 8' 10.109" E	North	Alipur			2.54	64/27(19-00)		DDA
111	Auchandi	28° 49' 11.375" N 77° 0' 0.712" E	North	Auchandi			0.67	(a) 45/7, 6/1 (5-05)		BDO
112	Auchandi	28° 49' 15.191" N 76° 59' 56.091" E	North	Auchandi			1.377	(b)85 (10-3)		BDO

113	Auchandi	28° 49' 4.660" N 76° 59' 46.301" E	North	Auchandi			0.93	(c)88 (7-0)		BDO
114	Auchandi	28° 49' 22.824" N 76° 59' 24.715" E	North	Auchandi			3.35	(d)89 (25-10)		BDO
115	Bakoli	28° 49' 14.071" N 77° 8' 54.052" E	North	Bakoli			1.87	(a) 13/8, 13/7, 13/6, 13/14 (14-00)		BDO
116	Bakhtawar Pur	28° 49' 17.021" N 77° 10' 28.759" E	North	Bakhtawar Pur			2.59	(a)115 (19-4)		DDA
117	Bakhtawar Pur	28° 49' 42.632" N 77° 9' 44.249" E	North	Bakhtawar Pur			2.99	(b)110 (22-4)		DDA
118	Bakhtawar Pur	28° 48' 57.310" N 77° 10' 18.145" E	North	Bakhtawar Pur			1.21	(c)113 (9-10)		DDA
119	Bakhtawar Pur	28° 49' 17.989" N 77° 10' 21.163" E	North	Bakhtawar Pur			1.35	(d)109 min (10-16)		DDA
120	Bakhtawar Pur	28° 49' 17.479" N 77° 10' 22.358" E	North	Bakhtawar Pur			0.55	(e)111 (04-18)		DDA
121	Bankner	28° 50' 58.605" N 77° 4' 34.475" E	North	Bankner			1.97	(a)37/28 &29 (14-8)		DDA
122	Bankner	28° 50' 56.748" N 77° 4' 29.655" E	North	Bankner			1.97	(b)43/26 (14-08)		DDA

123	Bankner	28° 50' 53.017" N 77° 4' 21.298" E	North	Bankner			2.42	(c)42/27min (18-10)		DDA
124	Bankner	28° 51' 2.635" N 77° 4' 18.455" E	North	Bankner			3.1	(d) 38//28/2 (23- 18)		DDA
125	Bankner	28° 51' 55.077" N 77° 4' 12.614" E	North	Bankner			0.005	(e)10//26 (0- 4)W		DDA
126	Bankner	28° 51' 17.941" N 77° 4' 36.427" E	North	Bankner			0.0062	(f)32//28(0-5)		DDA
127	Bankner	28° 51' 17.286" N 77° 4' 26.184" E	North	Bankner			0.0075	(g)32//29 (0-6)		DDA
128	Bankner	28° 51' 1.027" N 77° 4' 36.518" E	North	Bankner			0.0075	(h)37//26,27 (0- 6)		DDA
129	Bajitpur Thakran	28° 48' 14.731" N 76° 59' 49.255" E	North	Bajitpur Thakran			1.22	(a)22/4 (04-16) 5(04-16)		DDA
130	Bajitpur Thakran	28° 48' 2.937" N 76° 59' 52.962" E	North	Bajitpur Thakran			0.68	(b)30//9/1 (02- 06) 10(3- 08)		DDA
131	Bajitpur Thakran	28° 48' 29.242" N 76° 59' 57.274" E 28°80'81.82'N	North	Bajitpur Thakran			0.42	(c) 8//17 (03-18)		DDA
132	Bajitpur Thakran	28°78'46.45'N 77°00'18.05'E	North	Bajitpur Thakran			0.4	18 (4-16) Total- 08-14) (Area 0.400 Ha)		DDA
133	Bajitpur Thakran	28° 47' 3.985" N 77° 0' 6.741" E	North	Bajitpur Thakran			0.55	(d)76//8 (04- 14)		DDA

134	Barwala	28° 45' 49.907" N 77° 3' 41.481" E	North	Barwala			3.55	(a)87//4 (26-6)		DDA
135	Barwala	28° 45' 50.555" N 77° 3' 45.737" E	North	Barwala			1.08	(b) 87//6 (08-10)		DDA
136	Barwala	28° 45' 33.227" N 77° 3' 56.335" E	North	Barwala			0.28	(c)27//10/1 (02-08) Alternate NEW KH. No.		DDA
137	Barwala	28° 45' 30.669" N 77° 3' 48.361" E	North	Barwala			0.82	(d)28//13 (02-15) & (e) 28//18 (04-03) total		DDA
138	Barwala	28° 45' 20.524" N 77° 4' 9.796" E	North	Barwala			0.401	(f)35//12 (03-00)		DDA
139	Barwala	28° 45' 6.827" N 77° 3' 43.297" E	North	Barwala			3.55	(g)82 (26-06)		DDA
140	Bawana	28° 47' 58.134" N 77° 2' 10.662" E	North	Bawana			1.48	(a)202/2 (11-10)		DDA
141	Bawana	28° 48' 26.702" N 77° 1' 47.967" E	North	Bawana			1.21	(b)74/18 (04-16) 23 (04-14) Total		DDA
142	Bawana	28° 47' 55.690" N 77° 1' 39.772" E	North	Bawana			0.55	(c)108/25 (04-16)		DDA

143	Bawana	28° 48' 10.970" N 77° 2' 4.504" E	North	Bawana			0.97	(d) 203(07-03)		DDA
144	Bawana	28° 47' 53.441" N 77° 2' 27.185" E	North	Bawana			0.42	(e)130//4min (03-16)		DDA
145	Bawana	28° 47' 24.520" N 77° 1' 41.238" E	North	Bawana			0.14	(f)161//1 (01-12)		DDA
146	Bawana	28° 47' 48.393" N 77° 1' 45.376" E	North	Bawana			0.28	(g) 205 (02-11)		DDA
147	Bawana	28° 47' 38.508" N 77° 2' 9.957" E	North	Bawana				(h) 206		DDA
148	Bawana	28° 47' 39.391" N 77° 2' 9.218" E	North	Bawana			1.22	(i)206/1min (09-17)		DDA
149	Budhpur bizapur	28° 46' 54.827" N 77° 8' 11.037" E	North	Budhpur bizapur			1.097	Old 21//15,16 New Kh. No. 33 (8-2)		DDA
150	Bara Hindurao	28° 40' 33.87" N 77° 12' 44.10" E	North	Bara Hindurao			0.125	Khasra No. 319 (Area-1250 sq.mtrs.)		ASI (Delhi Mini)
151	Daryapur kalan	28° 49' 4.828" N 77° 0' 48.866" E	North	Daryapur kalan			2.56	(a) 107(19-17)		DDA

152	Daryapur kalan	28° 48' 46.288" N 77° 0' 45.716" E	North	Daryapur kalan			4.93	(b)71/29 (36-09)		DDA
153	Daryapur kalan	28° 49' 22.305" N 77° 0' 45.861" E	North	Daryapur kalan			0.41	(c)44/26 (03-12)		DDA
154	Daryapur kalan	28° 49' 2.919" N 77° 0' 29.430" E	North	Daryapur kalan			1.22	(d) 65/1&2 (9-12)		DDA
155	Daryapur kalan	28° 48' 44.698" N 77° 0' 27.429" E	North	Daryapur kalan			0.3	(e)69/31 (2-3)		DDA
156	Ghari khusro	28° 47' 12.576" N 77° 10' 55.436" E	North	Ghari khusro			2.94	(a)222-223/1 (22-00)		DDA
157	Ghogha	28° 49' 51.732" N 77° 2' 47.816" E	North	Ghogha			2.28	(a)193 (17-11)		DDA
158	Ghogha	28° 49' 52.339" N 77° 3' 0.214" E	North	Ghogha			0.68	(b)180 (05-11)		DDA
159	Hamid pur	28° 49' 42.018" N 77° 9' 6.670" E	North	Hamid pur			1.22	(a)47/1(9-16)		BDO
160	Hamid pur	28° 49' 46.792" N 77° 8' 57.836" E	North	Hamid pur			1.36	(b)31/41(10-18)		BDO
161	Hamid pur	28° 49' 44.845" N 77° 8' 55.586" E	North	Hamid pur			0.0018	(c)53 (0-15)		BDO

162	Hamid pur		North	Hamid pur			0.0062	(d) 54(0-5)		BDO
163	Harewali	28° 50' 17.086" N 77° 0' 54.532" E	North	Harewali			1.22	(a)10/11(4-16),11/20min (2-11)10/21min(2-		DDA
164	Harewali	28° 50' 15.407" N 77° 0' 51.869" E	North	Harewali			0.28	(b)11/16min(2-12)		DDA
165	Harewali	28° 50' 13.498" N 77° 0' 51.930" E	North	Harewali			0.133	(c)11/25min(1-0)		DDA
166	Harewali	28° 50' 6.026" N 77° 0' 32.006" E	North	Harewali			1.22	(d)19/19min(4-16), 19/20(4-16) Total area (9-12)		DDA
167	Hiranki	28° 48' 3.006" N 77° 10' 52.633" E	North	Hiranki			1.62	(a)534, 535 (12-13)		DDA
168	Hiranki	28° 48' 25.143" N 77° 10' 34.449" E	North	Hiranki			1.43	(b) 56/2(10-07)		DDA
169	Holambi Kalan	28° 48' 29.069" N 77° 5' 45.662" E	North	Holambi Kalan			2.02	(a) 96/70(04-04)76(11-06) Total - 15-10)		DDA
170	Holambi Kalan	28° 48' 30.197" N 77° 5' 55.550" E	North	Holambi Kalan			1.894	(b)35/3 (03-08) 4(03-05) 4(03-05) 8(03-08)		DDA

171	Holambi khurd	28° 47' 44.593" N 77° 6' 8.159" E	North	Holambi khurd			5.77	(a)119 (43-8)		DDA
172	Holambi khurd	28° 47' 47.509" N 77° 5' 36.369" E	North	Holambi khurd			2.56	(b)117, 118 (19-2)		DDA
173	Ibrahimpur	28° 46' 31.625" N 77° 10' 44.391" E	North	Ibrahimpur			0.414	(a) 113/2(3-10)		DDA
174	Ibrahimpur	28° 46' 26.171" N 77° 10' 37.198" E	North	Ibrahimpur			0.65	(b)90 (4-09)		DDA
175	Jindpur	28° 48' 6.864" N 77° 9' 39.794" E 28° 47' 35.499" N 77° 9'	North	Jindpur			6.703	(a) 49(1-15), (b) 8/04 min (1- 16)		DDA
176	Jwala heri F/89		North	Jwala heri F/89						DDA
177	Katewara	28° 48' 23.769" N 76° 58' 39.120" E	North	Katewara			2.55	(a) 473(4- 13)474(4-16) 477(4-16), 479(4-		DDA
178	Katewara	28° 47' 55.788" N 76° 58' 39.555" E	North	Katewara			0.556	(b)692 (4-16)		DDA
179	Katewara	28° 47' 59.747" N 76° 58' 55.319" E	North	Katewara			0.949	(c)824 (7-01)		DDA
180	Katewara	28° 48' 21.778" N 76° 58' 11.790" E	North	Katewara			2.56	49(4-05) 50(5- 09) total=(19- 14)		DDA
181	Katewara	28° 48' 21.778" N 76° 58' 11.790" E	North	Katewara			2.56	50(5-09) total=(19-14)		DDA

182	Khera kalan	28° 46' 14.807" N 77° 7' 11.032" E	North	Khera kalan			3.638	(a)133(27-3)old No/52/26(22- 16),37//26(4-6)	DDA
183	Khera kalan	28°46'14.81"N 77° 7'11.03"E	North	Khera kalan			2.429	(b)39//26 (18- 16)	DDA
184	Khera kalan		North	Khera kalan			0.816	(c) 134(6-10)old No/9/1(4- 14),5/21(1-	DDA
185	Khera kalan		North	Khera kalan			2.964	(d) 52/26(22-16)	DDA
186	Khera kalan		North	Khera kalan			0.026	(e) 143(0-2)	DDA
187	Khera kalan		North	Khera kalan			0.08	(f) 168(0-6)	DDA
188	Khera kalan		North	Khera kalan			0.026	(g) 206(0-2)	DDA
189	Khera kalan		North	Khera kalan			0.08	(h) 220(0-6)	DDA
190	Khera kalan		North	Khera kalan			0.013	(i) 74/26(0-1)	DDA
191	Khera kalan		North	Khera kalan			0.013	(j) 125/26(0-1)	DDA
192	Khera khurd	28°46'32.03"N 77° 5'29.33"E	North	Khera khurd			3.767	(a) 237(28-16)	DDA

193	Khera khurd	28° 46' 52.619" N 77° 5' 43.729" E	North	Khera khurd			1.087	(b)268 (8-13)		DDA
194	Khera khurd	28° 46' 11.306" N 77° 5' 3.706" E	North	Khera khurd			0.95	(c)269(7-14)		DDA
195	Khera khurd	28° 46' 25.454" N 77° 5' 33.344" E	North	Khera khurd			0.013	(d)277(0-10)		DDA
196	Lam Pur	28° 51' 37.363" N 77° 3' 29.030" E	North	Lam Pur			0.15	(a)21//26(1-3)		DDA
197	Lam Pur	28° 51' 27.711" N 77° 4' 4.136" E	North	Lam Pur			0.74	(b)25//2 (5-6)		DDA
198	Lam Pur	28° 50' 58.467" N 77° 3' 57.485" E	North	Lam Pur			1.95	(c)50//4min (3-8), (d)50//6 (4-16),		DDA
199	Lam Pur	28° 50' 58.369" N 77° 4' 0.753" E	North	Lam Pur			0.093	(g)51//1 (0-7)		DDA

200	Lam Pur	28° 50' 44.322" N 77° 3' 23.621" E	North	Lam Pur			0.28	(h)54//11/2 (2-1)		DDA
201	Lam Pur	28° 51' 2.320" N 77° 4' 3.758" E, 28° 51' 1.592" N 77° 4'	North	Lam Pur			0.093	(i)37//19/1min (0-3), (j)37/19//2 (0-5)		DDA
202	Lam Pur		North	Lam Pur			0.107	(k)37/19//21min (0-8)		DDA
203	Lam Pur	28° 51' 8.266" N 77° 3' 51.955" E	North	Lam Pur			0.81	(l)85/2(6-11)		DDA
204	Libas pur	28° 45' 21.454" N 77° 8' 44.673" E	North	Libas pur			0.3612	(a)24//3(2-7)		DDA
205	Libas pur	28° 45' 5.546" N 77° 8' 12.185" E	North	Libas pur			2.165	(b)27 (16-19)		DDA
206	Mohd pur ramjanpur	28° 48' 32.919" N 77° 11' 13.780" E	North	Mohd pur ramjanpur				371/4		DDA
207	Mungesh pur	28° 48' 56.264" N 76° 58' 24.450" E	North	Mungesh pur			1.628	(a)49(12-17)		BDO
208	Mungesh pur	28° 49' 25.764" N 76° 58' 26.382" E	North	Mungesh pur			0.556	(b)4//21 (4-16)		BDO
209	Mungesh pur	28° 49' 24.167" N 76° 58' 25.981" E	North	Mungesh pur			0.556	(c)11//26 (4-16)		BDO
210	Mungesh pur	28° 49' 0.801" N 76° 58' 32.694" E	North	Mungesh pur			0.82	(d)314/2 (6-1),308/2 (0-15) total area (6-16)		BDO

211	Mungesh pur	28°48' 54.85 N, 76°58' 9.55' E	North	Mungesh pur				Kh. No. 22/34		BDO
212	Nangal Thakran	28° 47' 43.916" N 77° 0' 41.603" E	North	Nangal Thakran			3.197	(a)92 (19-9),92min (2-0) Asami Sher		DDA
213	Nangal Thakran	28° 47' 54.578" N 77° 0' 31.056" E	North	Nangal Thakran			1.29	(b)87 (9-7)		DDA
214	Nangal Thakran	28° 48' 43.196" N 77° 0' 9.626" E	North	Nangal Thakran			2.32	(c)9/3 (2-16) 4(04-16) 7(04-16) 8(04-16)		DDA
215	Nangal Thakran	28° 48' 25.925" N 77° 0' 35.644" E <u>Kh. No. 83 (9-15)</u> 28°	North	Nangal Thakran			3.304	(d)81 (14-12) 83 (9-15) total=(24-07)		DDA
216	Nangal Thakran	28° 47' 48.695" N 77° 1' 28.965" E	North	Nangal Thakran			0.55	(e) 90(4-17)		DDA
217	Nai sarak		North	Nai sarak						DDA
218	Nangli puna		North	Nangli puna			0.416	48min (3-11.1/2)		DDA
219	Narela (Opposite Mata Mansa Devi Mandir)	28° 51' 17.203" N 77° 5' 42.682" E	North	Narela (Opposite Mata Mansa Devi Mandir)			0.96	(a)61/26 (07-18)		NORTH MCD
220	Narela	28° 51' 6.504" N 77° 5' 14.095" E	North	Narela			3.95	(b) 239 min (29-6)		DDA
221	Narela (Pana Paposian)	28° 51' 2.597" N 77° 5' 41.504" E	North	Narela (Pana Paposian)			0.517	396 (06-11) 1.28 acre		NORTH MCD

222	Naya Bans	28° 47' 0.320" N 77° 5' 22.442" E	North	Naya Bans			0.156	(a)42/28 (01-17)		BDO
223	Naya Bans	28° 47' 9.297" N 77° 5' 39.463" E	North	Naya Bans			0.691	(b)44/28 (05-17)		BDO
224	Naya Bans	28° 47' 23.586" N 77° 4' 7.660" E	North	Naya Bans			1.0033	(c)12/29, 30 total area (07-05)		BDO
225	Naya Bans	28° 46' 59.178" N 77° 5' 45.560" E	North	Naya Bans			2.163	(d) 55/6,7,8,14, 15 (16-07))		BDO
226	Naya Bans	28° 47' 23.585" N 77° 5' 27.011" E	North	Naya Bans			1.0033	(e)19/27 (7-5)		BDO
227	Palla		North	Palla						DDA
228	Patti jahanuma		North	Patti jahanuma						DDA
229	Pehladpur bangar	28°45'3.04"N 77° 4'33.93"E	North	Pehladpur bangar			1.361	(a) 46/26 (10-18)		DDA
230	Pehladpur bangar	28°44'51.86"N 77° 4'48.25"E	North	Pehladpur bangar			1.297	(b)86/58 (9-7)		DDA
231	Pehladpur bangar	28°45'13.33"N 77° 4'41.73"E	North	Pehladpur bangar			1.22	(c)38/26(9-16)		DDA
232	Pooth khurd	28° 46' 15.180" N 77° 3' 4.531" E	North	Pooth khurd			0.961	135(7-19)		DDA

233	Pooth khurd	28° 46' 27.282" N 77° 2' 56.110" E	North	Pooth khurd			3.638	(b)136/2 old 157 new (27-2)		DDA
234	Rampura F/66		North	Rampura F/66				50/18,19		DDA
235	Harsh Vihar (village Saleempur majra madipur	28° 41' 43.346" N 77° 7' 54.983" E	North	Harsh Vihar (village Saleempur majra madipur			0.999	(a) 9996 sq. mtrs. 2.47 acres K No.206		DDA
236	Purana Quila - Baoli	28° 36' 31.236" N 77° 14' 36.383" E	North	Purana Quila - Baoli			0.0675	Khasra No. 499 (Area-675 sq.mtrs.)		ASI (Delhi Mini
237	Prasad Nagar Lake	28° 38' 47.798" N 77° 10' 40.875" E	North	Prasad Nagar Lake			0.28	(a) K No. 578(2800 sq. mtrs.)		DDA
238	Roshnara Bagh Lake (Kamla Nagar,		North	Roshnara Bagh Lake (Kamla Nagar,						NORTH MCD
239	Sanooth	28° 48' 51.345" N 77° 4' 9.449" E	North	Sanooth			4.869	(a) 99(36-4)		DDA
240	Shahbad Daulatpur	28° 44' 42.079" N 77° 6' 37.535" E	North	Shahbad Daulatpur			0.818	(a)68(6-12)		DDA
241	Shahbad Daulatpur	28° 44' 30.565" N 77° 6' 39.065" E	North	Shahbad Daulatpur			1.832	(b)121/(13-7)		DDA
242	Shahbad Daulatpur	28° 44' 59.037" N 77° 6' 20.729" E	North	Shahbad Daulatpur			0.789	(c)128(5-9)		DDA
243	Singhola	28° 50' 22.450" N 77° 7' 14.841" E	North	Singhola			1.23	(a)28//26(9-2)		BDO

244	Singhola	28° 50' 40.156" N 77° 7' 16.918" E	North	Singhola			0.824	(b)12//26 (6-16)		BDO
245	Singhola	28° 51' 3.675" N 77° 7' 29.734" E	North	Singhola			0.018	(c)7//26/1(0-4)		BDO
246	Singhu	28° 51' 26.701" N 77° 8' 4.702" E	North	Singhu			1.229	(a)43 (9-19)		DDA
247	Singhu	28° 51' 37.194" N 77° 8' 2.553" E	North	Singhu			1.217	(b)6/26 (9-1)		DDA
248	Singhu	28° 51' 7.551" N 77° 8' 11.470" E	North	Singhu			0.417	(c)26/28 (3-12)		DDA
249	Siraspur	28°45'41.56"N 77° 8'11.38"E	North	Siraspur			1.886	(a)162 (14-10)		DDA
250	Siraspur	28°45'20.62"N 77° 7'53.59"E	North	Siraspur			1.591	(b)625/3min (11-9)		DDA
251	Siraspur	28° 45' 35.737" N 77° 7' 41.761" E	North	Siraspur			1.377	(c)759 (10-3)		DDA
252	Siraspur	28° 44' 54.506" N 77° 7' 47.590" E	North	Siraspur			0.066	(d)968/2 (0-5)		DDA
253	Sultanpur dabas	28° 46' 7.619" N 77° 2' 27.468" E	North	Sultanpur dabas			0.957	(a)35//37 (7-16)		DDA
254	Sultanpur dabas	28° 45' 45.281" N 77° 2' 20.364" E	North	Sultanpur dabas			0.6956	(b)72//26/2 (5-2)		DDA

255	Sultanpur dabas	28° 45' 54.109" N 77° 2' 15.890" E	North	Sultanpur dabas			4.028	(c) 96//1/1 (30-11)		DDA
256	Sungar pur	28° 49' 4.145" N 77° 12' 42.801" E	North	Sungar pur			0.856	(a)13/26(4-16) 24/27(1-8) total area (6-4)		DDA
257	Tajpur kalan	28° 50' 8.786" N 77° 10' 2.618" E	North	Tajpur kalan			0.824	(a)42(6-16)		BDO
258	Tajpur kalan	28° 50' 21.565" N 77° 10' 19.840" E	North	Tajpur kalan			0.82	(b)41min (6-13)		BDO
259	Tajpur kalan	28° 50' 20.864" N 77° 10' 8.421" E	North	Tajpur kalan			0.959	(c)39min (7-17.5)		BDO
260	Tehri daulat pur	28° 47' 29.790" N 77° 11' 51.996" E	North	Tehri daulat pur			10.7	(80-0)		BDO
261	Tigi Pur	28° 49' 30.116" N 77° 11' 16.930" E	North	Tigi Pur			0.237	(a)11//13(1-4), 11/14 (0.237 hac)		DDA
262	Tigi Pur	28° 49' 30.322" N 77° 11' 15.090" E	North	Tigi Pur			0.325	(b)58(3-18) total area (5-11) (0.325 hac)		DDA
263	Tigi Pur	28° 49' 19.419" N 77° 11' 20.633" E	North	Tigi Pur			0.458	(c)14/14min (0-14) total area (5-10) (0.458		DDA
264	Tigi Pur	28° 49' 19.419" N 77° 11' 20.633" E	North	Tigi Pur			0.145	14/15(4-16) total area (5-10) (0.145 hac)		DDA
265	Tikri khurd	28° 50' 3.864" N 77° 7' 33.633" E	North	Tikri khurd			0.55	(a)15//9 (4-16)		DDA

266	Tikri khurd	28° 49' 46.537" N 77° 7' 30.659" E	North	Tikri khurd			1.337	(b)30//1 (4-16), 30//3 (4-15), 30//4 (0-9) Total		DDA
267	Tikri Khurd Lake	28 50.110'N, 77 07.380'E	North	Tikri Khurd Lake						DDA
268	Qadi pur		North	Qadi pur						DDA
269	Qulakpur		North	Qulakpur						BDO

S. No.	Wetland Name	Geographical Coordinates (Latitude and Longitude of the centre of the Wetlands)	District (s) in which the Wetland is located	Village	Wetlands Type (Inland or Coastal)	Wetlands Sub-Type (Natural or Human-made)	Area in (ha)	Khasra No/Areas	Whether falls within category of regulated wetlands as per Wetlands Rules	Land owner ships
270	Avantika	77° 5'49.47"E 28°41'50.57"N	North West	Avantika			0.2	(a)2000 Sq.mtrs		DDA
271	Avantika	77° 5'48.62"E 28°41'52.81"N	North West	Avantika			1.5	(b)15000sq.mtrs		DDA
272	Avantika <i>District Park at Avantika, Rohini</i>	28°42'17.71" N, 77°5'39.95" E	North West	Avantika			1.922	1.922 ha		DDA
273	Avantika <i>District Park at Avantika, Rohini</i>	28°42'17.71" N, 77°5'39.95" E	North West	Avantika			3.8745	3.8745		DDA
274	Azad pur F/74	28° 42' 45.402" N 77° 10' 39.542" E	North West	Azad pur			1.484	(a)22 (11-1)		DDA

275	Azad pur F/75	28° 42' 28.877" N 77° 10' 31.614" E	North West	Azad pur			0.227	(b)85/2 (1-7)		DDA
276	Azad pur F/76	28° 43' 39.155" N 77° 11' 20.779" E	North West	Azad pur			0.187	(c) 63/4(1-4)		DDA
277	Begumpur	28° 43' 25.632" N 77° 4' 1.656" E	North West				2.715	(a)12//6 (04-16), (b)12//7/2 (03-		DDA
278	Begumpur	28° 43' 38.975" N 77° 4' 11.772" E	North West	Begumpur			0.535	(g)16//23min (4-0)		DDA
279	Bhalswa jahangirpur	28° 43' 58.012" N 77° 9' 58.932" E	North West	Bhalswa jahangirpur			1.752	1051 (13-10)		DUSIB
280	Bhalswa Lake	28°44.494'N 77°10.318'E	North West	Bhalswa			45.6014	LAKE 112.68 Acre (4,56014 Sq.		DDA
281	Bhalswa jahangirpur	28° 44' 19.674" N 77° 10' 37.437" E	North West	Bhalswa jahangirpur			0.7357	(c) 1258(5-5)		DDA
282	Bhalswa jahangirpur	28° 44' 9.755" N 77° 10' 28.060" E	North West	Bhalswa jahangirpur			0.688	(d) 1323(5-15)		DDA
283	Bhalswa Jahangirpuri, Behind Sanjay	28.7351 "N 77.1608 "E	North West	Bhalswa Jahangirpuri			2.162	2.162 ha		DDA
284	Bhorgarh Award no.9/04-05 DDA	28° 49' 53.344" N 77° 5' 4.903" E	North West	Bhorgarh			0.818	(a)30//19 (06-12)		DSIIDC
285	Bhorgarh Award no.9/04-05 DDA	28°49'43.66"N 77° 5'23.88"E	North West	Bhorgarh			0.818	(b) 41//15(04-16) 41//16(01-16) total area (6-		DSIIDC

286	Bhorgarh Industrial Area.	28° 81'68.390' N 77° 09'570' E	North West	Bhorgarh			0.504	105 m x 48 m = 5040 sq.m.		DSIIDC
287	Budhanpur Mazra	28° 46' 21.657" N 76° 59' 56.104" E	North West	Budhanpur Mazra			2.876	(a)10//24 (01-05),11//4 (2-2),11//7 (3-		DDA
288	Budhanpur Mazra	28° 45' 26.862" N 77° 0' 11.130" E	North West	Budhanpur Mazra			1.22	(e)34//5 (4-16),34//6 (4-16) Total area 9-12		DDA
289	Budhanpur Mazra	28° 45' 16.689" N 77° 0' 17.295" E	North West	Budhanpur Mazra			1.76	(f)36//2 min(0-1), 3(0-3), 7(4-11), 8(4-		DDA
290	Budhanpur Mazra	28° 45' 15.687" N 77° 0' 13.133" E	North West	Budhanpur Mazra			1.284	(g)36/10/1(3-0) 36/10/2 (0-19) 13/3 (2-10),		DDA
291	Budhanpur Mazra	28° 45' 10.064" N 77° 0' 20.333" E	North West	Budhanpur Mazra			0.762	(h) 36/24(5-7)		DDA
292	Budhanpur Mazra	28° 46' 3.302" N 77° 0' 6.904" E	North West	Budhanpur Mazra			4.668	(i)49 (34-9)		DDA
293	Badli F/89	28° 43' 1.029" N 77° 7' 30.075" E	North West	Badli				100/27		DDA
294	Bharola F/74	28° 43' 19.860" N 77° 10' 47.270" E	North West	Bharola			1.913	(a) 182(14-3)		DDA
295	Chand pur	28° 46' 47.886" N 77° 0' 27.473" E	North West	Chand pur			0.0013	(a) 1/21min (0-11)		DDA
296	Chand pur	28° 45' 15.804" N 77° 0' 22.702" E	North West	Chand pur			0.682	(b) 33/6(5-1)		DDA

297	Chatesar	28° 45' 29.150" N 76° 57' 47.531" E	North West	Chatesar			1.6	(a) 17//2, 3, 8, 9 Total area (19-4) (Area 1.6 Ha)		BDO
298	Chatesar	28° 45' 45.898" N 76° 57' 32.548" E	North West	Chatesar			0.0025	11/11/2(0-2)		BDO
299	Chatesar	28° 45' 17.621" N 76° 57' 52.118" E	North West	Chatesar			0.00376	16/7/2(0-3)		BDO
300	Swaran Jayanti Park	28° 43' 13.191" N 77° 7' 5.162" E	North West	Swaran Jayanti Park			1	(a)10000 sq. mtrs.		DDA
301	District Park 100 hact. (formal Garden, Swarn	28° 43' 36.211" N 77° 7' 5.554" E	North West	Rohini			0.7	(b) 7000sq.mtrs		DDA
302	District Park 100 hact. (Informal Garden, Swarn	28°43'34.91364" N, 77°7'5.83572" E	North West	Rohini			1.922	1.922 ha		DDA
303	District Park (at Sector-20, Rohini (Phase-3)	28°42'23.12" N, 77°4'17.49" E	North West	Rohini			0.327	0.327 ha		DDA
304	NHP No. 3 at Sector 23, Rohini (Jheel Wala Park)	28°43'26.02" N, 77°4'53.05" E	North West	Rohini			0.04	0.04 ha		DDA
305	Dhir pur F/74	28° 43' 20.418" N 77° 12' 32.929" E	North West	Dhir pur			2.832	(a) 293,296,297, 299,300,301, 302,303,322,		DDA
306	Dhir pur F/75	77°12'49.34"E 28°43'6.01"N	North West	Dhir pur				(b) NIRANKARIE		DDA
307	Dhir pur F/76	77°11'55.97"E 28°42'53.68"N	North West	Dhir pur			0.162	(c) LAL DORA 0.162 ha		DDA

308	Fateh pur jat	77°11'30.95"E / 28°48'29.35"N	North West	Fateh pur jat						DDA
309	Garhi Randhala	28° 43' 53.666" N 76° 57' 37.293" E	North West	Garhi Randhala			0.556	(a)24 (4-16)		DDA
310	Garhi Randhala	28° 43' 47.163" N 76° 58' 5.439" E	North West	Garhi Randhala			1.218	(b)165 (9-11)		DDA
311	Ghewara	28° 41' 35.465" N 76° 59' 50.510" E	North West	Ghewara			2.943	(a) 223(15-10),223/1(6-10) Total area(22-		DDA
312	Ghewara	28° 41' 41.701" N 76° 59' 54.255" E	North West	Ghewara			0.722	(b)264 min(5-4)		DDA
313	Ghewara	28° 41' 52.567" N 76° 59' 49.661" E	North West	Ghewara			1.488	(c)212 (11-13)		DDA
314	Haider Pur F/74	28° 43' 33.036" N 77° 8' 40.338" E	North West	Haider Pur			0.896	(a)48 (6-7)		DDA
315	Haider Pur F/75	28° 43' 12.169" N 77° 8' 51.230" E	North West	Haider Pur			0.401	(b)198 (3-0)		DDA
316	Haider Pur F/76	28° 43' 34.403" N 77° 9' 12.342" E	North West	Haider Pur			0.775	(c)482 (5-8)		DDA
317	Haider Pur F/77	28° 43' 16.036" N 77° 8' 51.969" E	North West	Haider Pur			0.00175	(d)501(0-14)		DDA
318	Haider Pur F/78	28° 43' 16.942" N 77° 9' 15.416" E	North West	Haider Pur			0.952	(e)711(7-12)		DDA

319	Haider Pur F/79	28° 42' 48.573" N 77° 8' 42.987" E	North West	Haider Pur			0.549	(f)712(4-11)		DDA
320	Jat Khore	28° 47' 20.799" N 76° 58' 36.184" E	North West	Jat Khore			0.923	(a)16/20(4-16) 17/24min(1-13) Total area (6-9)		DDA
321	Jat Khore	28° 47' 4.906" N 76° 59' 8.079" E	North West	Jat Khore			0.955	(b)32//7/1(4-8) 35//25min (3-6) Total area (7-14)		DDA
322	Jaunti	28° 44' 50.073" N 76° 58' 0.536" E	North West	Jaunti			1.89	(a)330/20 min (14-16)		DDA
323	Jaunti	28° 45' 48.806" N 76° 58' 55.369" E	North West	Jaunti			0.29	(b)4//4/2 (2-2)		DDA
324	Jaunti	28° 45' 19.708" N 76° 57' 15.145" E	North West	Jaunti			0.254	(c)28//7/2(1-9)		DDA
325	Jaunti	28° 44' 22.807" N 76° 57' 57.433" E	North West	Jaunti			0.2822	(d)86//21/2(0- 11),22/1(2-0) Total area (2-11)		DDA
326	Jaunti	28° 45' 21.457" N 76° 58' 37.248" E	North West	Jaunti			1.224	(e)19//22 (4- 2),23(5-13) Total area (9-15)		DDA
327	Jaunti	28° 45' 6.424" N 76° 57' 42.154" E	North West	Jaunti			3.973	(f)225 (29-7)		DDA
328	Jaunti	28° 44' 14.367" N 76° 57' 37.174" E	North West	Jaunti			1.222	(g)255(9-14)		DDA
329	Kanjhawla	28° 43' 56.744" N 77° 0' 7.577" E	North West	Kanjhawla			0.682	(a) 42/2(5-10)		DDA

330	Kanjhawla	28° 43' 59.665" N 77° 0' 0.183" E	North West	Kanjhawla			1.605	(b) 144/103 (12-00)	DDA
331	Kanjhawla	28° 44' 7.505" N 77° 0' 26.778" E	North West	Kanjhawla			2.67	(c)142/127 (20-00)	DDA
332	Kanjhawla	28° 44' 10.098" N 77° 0' 5.472" E	North West	Kanjhawla			1.204	(d)142/27(9-0)	DDA
333	Kanjhawla	28° 44' 24.110" N 77° 0' 20.693" E	North West	Kanjhawla			31.194	Pond before Consolidation30//14/2 (1-0),15/2(3-),16min (4- 0),17/2 (1-12), 21(2-	DDA
334	Kabir Basti		North West	Kabir Basti					DDA
335	Karala	28° 44' 13.082" N 77° 2' 56.068" E	North West	Karala			0.575	55/27 (4-3)	DDA
336	Karala	28° 44' 5.006" N 77° 1' 42.049" E	North West	Karala			2.595	267/1(19-4)	DDA
337	Karala	28° 43' 59.069" N 77° 1' 38.634" E	North West	Karala			1.551	267/2 (11-6)	DDA
338	Karala	28° 44' 20.205" N 77° 2' 10.058" E	North West	Karala			15.73	(e) 42//6/1(1-14), 6/2(3-2), 7(4-16), 8(4-16), 9(4-16),	DDA

339	Kirari & Kirari Suleman Nagar	28° 41' 53.505" N 77° 3' 6.114" E	North West	Kirari & Kirari Suleman Nagar			6.71	(a)148 min (10-0) out of 148 (50-19)	DDA
340	Kirari & Kirari Suleman Nagar	28° 41' 47.305" N 77° 3' 20.038" E	North West	Kirari & Kirari Suleman Nagar			0.555	(b)1007min(04-15)	DDA
341	Kirari & Kirari Suleman Nagar	28° 42' 8.828" N 77° 3' 47.149" E	North West	Kirari & Kirari Suleman Nagar			0.95	(c) 569 (7-17)	DDA
342	Kirari & Kirari Suleman Nagar	28° 41' 44.803" N 77° 3' 37.320" E	North West	Kirari & Kirari Suleman Nagar			1.359	(d)1270min (10-16)	DDA
343	Kirari & Kirari Suleman Nagar	28° 41' 52.556" N 77° 3' 36.509" E	North West	Kirari & Kirari Suleman Nagar			8.99	(e)966 (17-11) out of 966 (67-02)	DDA
344	Lad Pur	28° 44' 19.513" N 77° 0' 2.008" E	North West	Lad Pur			2.426	(a) 76/2/1 (4-4) 76/2/2(0-9),	DDA
345	Lad Pur	28° 44' 11.470" N 76° 59' 50.347" E	North West	Lad Pur			1.3378	(b)77//22/3(2-0), 23/2(4-0), 24/1(4-0) Total	DDA
346	Lad Pur	28° 44' 11.676" N 76° 59' 39.911" E	North West	Lad Pur			1.622	(c) 72/2/1(3-2),9/3(0-1),78/23/1(4-4)	DDA
347	Madanpur dabas	28° 42' 48.854" N 77° 1' 26.833" E	North West	Madanpur dabas			1.35	(a) 76(10-16)	DDA
348	Madanpur dabas	28° 42' 49.328" N 77° 1' 16.991" E	North West	Madanpur dabas			1.257	(b)77/2 (9-4)	DDA
349	Madanpur dabas	28° 43' 1.091" N 77° 1' 44.668" E	North West	Madanpur dabas			2.826	(c)79 (21-13)	DDA

350	Mamoor pur Award no 202/86- 87 DDA	28° 51' 26.050" N 77° 5' 38.748" E	North West	Mamoor pur			1.832	(i) Khasra No.43/26 (13-7)		DDA
351	Mamoor pur Award no 202/86- 87 DDA	28° 51' 43.181" N 77° 5' 48.312" E	North West	Mamoor pur			1.091	(ii) 25//7 (1- 12),25//8 (1-18), 26//1 (4-16)		DDA
352	Mohd. Pur Maijri	28° 43' 32.499" N 77° 2' 14.220" E	North West	Mohd. Pur Maijri			2.234	(a)17/26/(16-07)		DDA
353	Mohd. Pur Maijri	28° 43' 44.853" N 77° 1' 59.090" E	North West	Mohd. Pur Maijri			4.481	(b)10//27min (33-5)		DJB
354	Mohd. Pur Maijri	28° 43' 38.317" N 77° 2' 24.195" E	North West	Mohd. Pur Maijri			1.846	(c)18/26 (13- 8)		DDA
355	Mubarikpur dabas	28° 43' 18.561" N 77° 2' 46.518" E	North West	Mubarikpur dabas			0.147	37/4(01-01)		DDA
356	Mubarikpur dabas	28° 42' 43.253" N 77° 2' 12.149" E	North West	Mubarikpur dabas			2.595	(b)13//16 (4- 16), 14//20(4- 16), 14//21(4-		DDA
357	Mubarikpur dabas	77° 2'18.49"E / 28°42'25.89"N	North West	Mubarikpur dabas				(c)37/72 (2/4)		DDA
358	Mubarikpur dabas	28° 42' 30.621" N 77° 2' 22.179" E	North West	Mubarikpur dabas			1.359	(d)76 (10-16)		DDA
359	Mubarikpur dabas	28° 42' 41.186" N 77° 2' 12.070" E	North West	Mubarikpur dabas			0.556	(e)13//25 (4- 16)		DDA

360	Mubarikpur dabas	28° 42' 42.902" N 77° 2' 43.499" E	North West	Mubarikpur dabas			1.257	f) 77/2 (9-4)		DDA
361	Mubarikpur dabas	28° 42' 16.684" N 77° 2' 9.021" E	North West	Mubarikpur dabas			2.826	g)79 (21-13)		DDA
362	Mangol pur kalan F/89	28° 41' 57.042" N 77° 6' 39.577" E	North West	Mangol pur kalan			0.556	(a)17/3 (4-16)		DDA
363	Mangol pur kalan F/90 (Park and Pond Area,	28° 41.772'N 77° 06.512'E	North West	Mangol pur kalan			1.8729	(b)28//4/1min,2 min,6,7min total area(14-0) (Near		DDA
364	Mangol pur kalan F/91	28° 41' 51.588" N 77° 6' 57.902" E	North West	Mangol pur kalan			0.68	(c)18/16/2(5-1)		DDA
365	Mangol pur kalan F/92	28° 42' 11.050" N 77° 6' 41.086" E	North West	Mangol pur kalan			1.003	(d)5/24(7-5)		DDA
366	Mangol pur kalan F/93	28° 41' 44.862" N 77° 6' 20.919" E	North West	Mangol pur kalan				(e) 28/10, 28/11, 29/6, 29/15		DDA
367	Mangol pur khurd F/74,89 (Awantika)	28° 42' 20.438" N 77° 5' 33.825" E	North West	Mangol pur khurd			6.837	(a)18 (5-12), 19(6-13),21(3- 14), 22(4-		DDA
368	Mangol pur khurd F/74,89 (Awantika)	28° 41' 50.960" N 77° 5' 36.343" E	North West	Mangol pur khurd			1.391	(b)372min(10-4)		BDO
369	Mangol pur khurd F/74,89 (Awantika)	28° 41' 45.972" N 77° 5' 44.601" E	North West	Mangol pur khurd			1.377	(d)674min(10-3)		DDA
370	Nithari	28° 42' 25.964" N 77° 3' 23.407" E	North West	Nithari			3.497	(a)24/26 (26- 14)		DDA

371	Nithari	28° 42' 28.799" N 77° 3' 13.569" E	North West	Nithari			1.431	(b)23/5 (4-11) 24/1(5-16) total= (10-07)		DDA
372	Nithari	28° 42' 28.692" N 77° 3' 18.464" E	North West	Nithari			0.5565	(c)24//2 (4-16)		DDA
373	Nithari	28° 42' 28.997" N 77° 3' 20.322" E	North West	Nithari			0.553	(d)24//3 (4-14)		DDA
374	Nithari	28° 42' 15.460" N 77° 2' 48.023" E	North West	Nithari			0.556	(e)37//15 (4-16)		DDA
375	Nithari	28° 42' 16.491" N 77° 3' 13.467" E	North West	Nithari			0.556	35/15(4-16)		DDA
376	Nizampur rasidpur	28° 43' 14.178" N 76° 57' 46.008" E	North West	Nizampur rasidpur			1.361	(a) 23//22,23//23, 23//24(10-18)		BDO
377	Nizampur rasidpur	28° 43' 10.115" N 76° 57' 53.588" E	North West	Nizampur rasidpur			1.9799	(b) 30/6, 31/10, 31/11 (14-08)		BDO
378	Nizampur rasidpur	28° 43' 9.195" N 76° 57' 34.366" E	North West	Nizampur rasidpur			1.087	(c)505 (8-13)		BDO
379	Nizampur rasidpur	28° 43' 26.855" N 76° 57' 44.315" E	North West	Nizampur rasidpur			2.595	(d) 13//11, 12, 19, 20 (19-04)		BDO
380	Nizampur rasidpur	28° 43' 6.628" N 76° 57' 20.782" E	North West	Nizampur rasidpur			0.556	(e)28//19(4-16)		BDO
381	Nizampur rasidpur	28° 43' 12.469" N 76° 57' 49.703" E	North West	Nizampur rasidpur			0.414	(f)30//3, 30//4 (3-01)		BDO

382	Nizampur rasidpur	28° 43' 10.273" N 76° 57' 55.356" E	North West	Nizampur rasidpur			0.556	(g)31/10(4-16)		BDO
383	Nizampur rasidpur	28° 43' 7.962" N 76° 57' 55.249" E	North West	Nizampur rasidpur			0.556	(h)31/11(4-16)		BDO
384	Nizampur rasidpur	28° 42' 50.988" N 76° 57' 40.732" E	North West	Nizampur rasidpur			0.826	(i)49//6/1 (0- 12),50//10(6-6) Total area (6-18)		BDO
385	Nizampur rasidpur	28° 43' 8.597" N 76° 57' 26.021" E	North West	Nizampur rasidpur			1.832	(j)269 (12- 19),269/2 (0-8) Total area (13-7)		BDO
386	Nizampur rasidpur	28° 42' 52.281" N 76° 57' 34.204" E	North West	Nizampur rasidpur			0.642	(k)335 (4-8)		BDO
387	Nahar pur F/89	28° 42' 12.891" N 77° 7' 10.900" E	North West	Nahar pur			0.00163	(a)184 (0-13)		DDA
388	Pansali Award no. 14/05-06	28° 44' 0.595" N 77° 4' 26.237" E	North West	Pansali			2.161	(a)17//26 (16- 16)		DDA
389	Pansali Award no. 14/05-07	28° 43' 46.879" N 77° 4' 50.232" E	North West	Pansali				(b) New water body near Deep Vihar		DDA
390	Pooth Kalan (Park & Sardar Patel Lake)	28° 42' 58.704" N 77° 4' 30.132" E	North West	Pooth Kalan			3.0943	(a)30//24(4-9) 25(4-16) 41//4/2(0-14)		DDA
391	District Park Pitampura	28.70° N 77.14° E	North West	Pitampura			4.04	4.04 ha		DDA
392	District Park, Harsh Vihar, Pitampura	28.69170° N 77.133380° E	North West	Pitampura			0.999	2.47 acre		DDA

393	Punjab Khore	28° 46' 21.835" N 76° 57' 39.543" E	North West	Punjab Khore			2.564	515 (19-17)		DDA
394	Punjab Khore	28° 46' 38.881" N 76° 57' 44.207" E	North West	Punjab Khore			0.949	(b)1340,1341,1342,1343 Total area (7-1)		DDA
395	Punjab Khore	28° 46' 40.591" N 76° 57' 14.244" E	North West	Punjab Khore			0.1471	(c)195/1(1-1)		DDA
396	Qutub Garh	28° 47' 43.610" N 76° 57' 39.612" E	North West	Qutub Garh			0.856	(a)58//8 (2-8), 13(3-16) Total area (6-4)		DDA
397	Qutub Garh	28° 47' 55.849" N 76° 57' 19.468" E	North West	Qutub Garh			1.488	(b)107/2 (11-13)		DDA
398	Qutub Garh	28° 48' 16.040" N 76° 57' 30.188" E	North West	Qutub Garh			0.694	126/2 (5-19)		DDA
399	Rani Khera	28° 42' 36.568" N 77° 1' 7.964" E	North West	Rani Khera			2.298	(a)74/2 (17-18)		DDA
400	Rani Khera	28° 42' 17.212" N 77° 1' 46.757" E	North West	Rani Khera			0.615	(b)89 (03-09) 90(0-17) total area (4-6)		DDA
401	Rani Khera	28° 42' 33.211" N 77° 1' 18.595" E	North West	Rani Khera			0.4414	(c)95 (2-04) 96(0-19) total area (3-03)		DDA
402	Rani Khera	28° 42' 17.288" N 77° 1' 19.436" E	North West	Rani Khera			1.228	(d) 58 (9-18)		DDA
403	Rasul pur	28° 42' 17.211" N 77° 1' 16.346" E	North West	Rasul pur			0.694	(a)28 (5-19)		DDA

404	Rasul pur	28° 42' 24.764" N 77° 1' 11.071" E	North West	Rasul pur			0.6822	(b)29 (5-10)		DDA
405	Rasul pur	28° 42' 19.477" N 77° 1' 0.173" E	North West	Rasul pur			0.789	(c)33 (5-9)		DDA
406	Rasul pur	28° 42' 0.215" N 77° 1' 10.710" E	North West	Rasul pur			0.287	(d)52 (2-15)		DDA
407	Rajpur Chhawni F/66	77°11'33.27"E / 28°41'31.86"N	North West	Rajpur Chhawni				Nil water body as per report of sdm MT dated....		DDA
408	Rithala F/89 (Park and Water Body at Rithala,	28° 42' 57.067" N 77° 6' 6.136" E	North West	Rithala			1.444	(a)672&673 (75- 2) 1.444 ha		DDA
409	Salahpur Mazra	28° 46' 23.076" N 76° 59' 28.399" E	North West	Salahpur Mazra			1.979	(a)20//12 (4- 16),20//13 (4- 16),20//14 (4-		DDA
410	Salahpur Mazra	28° 46' 17.868" N 76° 59' 42.416" E	North West	Salahpur Mazra			0.655	(b)21//23/2 (2- 5), 24//3/2(2-4) Total area (4-9)		DDA
411	Salahpur Mazra	28° 46' 22.918" N 76° 59' 54.287" E	North West	Salahpur Mazra			0.292	(c)22//13 (2-19)		DDA
412	Salahpur Mazra	28° 46' 8.695" N 76° 59' 42.336" E	North West	Salahpur Mazra			4.032	(d)24//23 (4- 16), 33//2 (4- 15),33//3 (4-		DDA
413	Sawada	28° 42' 35.413" N 76° 59' 8.778" E	North West	Sawada			5.1077	(a) 229(38-18)		DDA
414	Sawada	28° 42' 44.302" N 76° 59' 19.377" E	North West	Sawada			1.391	(b)200 (10-4)		DDA

415	Sawada	28° 42' 30.645" N 76° 59' 8.492" E	North West	Sawada			0.735	(c)236 (5-5)		DDA
416	Sawada	28° 42' 18.589" N 76° 58' 48.350" E	North West	Sawada			1.739	(d)308 (13-0)		DDA
417	Sawada	28° 42' 14.746" N 76° 58' 33.571" E	North West	Sawada			1.0889	(e)430 (8-14)		DDA
418	Sahipur	28 42.920'N 77 09.680'E	North West	Sahipur			3.101	4/28/2 (23-18)		DDA
419	Sultanpur Dabas	28° 41' 36.953" N 77° 4' 23.334" E	North West	Sultanpur Dabas			0.957	(a) 35/37(7-16)		DDA
420	Sultanpur Dabas	77° 5'13.60"E / 28°41'31.76"N	North West	Sultanpur Dabas			0.695	(b) 72/26/2(5-2)		DDA
421	Sultanpur Dabas	28° 41' 48.192" N 77° 4' 46.034" E	North West	Sultanpur Dabas			4.028	(c) 96/1/1(30-11)		DDA
422	Samay pur F/89	28° 44' 55.635" N 77° 8' 43.102" E	North West	Samay pur			0.556	(a)13/26(4-16)		NORTH MCD
423	Samay pur F/90	28° 44' 36.310" N 77° 8' 41.000" E	North West	Samay pur			0.69	(b)40/33 (5-2)		DDA
424	Samay pur F/91	28° 44' 48.712" N 77° 8' 18.715" E	North West	Samay pur			0.24	(c)24/27 (1-8)		DDA
425	Sakur pur F/74	28° 41' 5.858" N 77° 8' 28.229" E	North West	Sakur pur			0.00137	(a)30//26/2(0-11)		DDA

426	Sakur pur F/75	28° 40' 58.236" N 77° 8' 27.224" E	North West	Sakur pur			0.013	(b)30//27(1-1)		DDA
427	Sakur pur F/76	28° 40' 41.906" N 77° 9' 13.677" E	North West	Sakur pur			2.165	(c)50//10(4-16), 11(4-16), 12(3-17), 18(3-10)		DDA
428	Shalimar majra madipur		North West	Shalimar majra madipur						DDA
429	Shalimar F/79 Sahipur Johar		North West	Sahipur						DDA
430	Wazirpur	77° 10' 16.690" E 28° 41' 28.648" N	North West	Wazirpur			2.595	(a)532/2(19-4)		DDA

S. No.	Wetland Name	Geographical Coordinates (Latitude and Longitude of the centre of the Wetlands)	District (s) in which the Wetland is located	Village	Wetlands Type (Inland or Coastal)	Wetlands Sub-Type (Natural or Human-made)	Area in (ha)	Khasra No/Areas	Whether falls within category of regulated wetlands as per Wetlands Rules	Land owner ships
431	Arkpur bagh mochi		South	Arkpur bagh mochi						DDA
432	Asola	28° 27' 11.682" N 77° 12' 32.260" E	South	Asola			2.834	(a)1257 (21-19)		DDA
433	Asola	28° 26' 58.552" N 77° 11' 53.677" E	South	Asola			0.0025	(b)1437(0-2)		DDA
434	Asola	28° 26' 52.158" N 77° 12' 25.176" E	South	Asola			0.1578	(c)1470(1-18)		DDA
435	Asola	28° 26' 29.077" N 77° 12' 32.576" E	South	Asola			1.993	(d) 1521 (14-9) min		Forest (South Division)

436	Asola	28° 27' 31.772" N 77° 10' 53.030" E	South	Asola			4.374	(g) 47(32-7)		DDA
437	Asola	28° 27' 25.244" N 77° 11' 11.078" E	South	Asola			0.152	(h) 483 (1-14)		DDA
438	Asola	28° 26' 51.558" N 77° 12' 46.229" E	South	Asola			0.00175	(i) 1629(0-14)		DDA
439	Asola	28° 26' 53.643" N 77° 12' 6.345" E	South	Asola			0.0025	1457(0-2)		DDA
440	Asola	28° 26' 50.887" N 77° 12' 31.810" E	South	Asola			0.155	1404 (1-6)		DDA
441	Asola	28° 26' 53.762" N 77° 12' 42.831" E	South	Asola			2.559	1424 (19-13).		DDA
442	Asola	28° 27' 2.127" N 77° 12' 16.955" E	South	Asola			2.963	1430 (22-15)		DDA
443	Asola	28° 26' 17.859" N 77° 13' 42.574" E	South	Asola			0.5752	1759 (4-3)		Forest (South Division)
444	Asola (Neeli Jheel)		South	Asola			0.668	1773 (5-0)		Forest (South Division)

445	Aya nagar	28° 28' 17.259" N 77° 7' 46.449" E	South	Aya nagar			2.809	(a)1575 (21-00)		SDMC
446	Aya nagar	28° 28' 33.377" N 77° 7' 50.098" E	South	Aya nagar			2.63547	1704(16-2), 1705(0-9), 1706(2-16)		DDA
447	Aya nagar	28° 28' 30.661" N 77° 8' 0.480" E	South	Aya nagar			0.01	(c)1761/13 (0-8)W		DDA
448	Adhchini F/66	28° 32' 24.470" N 77° 11' 29.054" E	South	Adhchini			3.093	(a)3/2(5-0)part of area(23-12)		DDA
449	Arab Ki Sarai - Baoli	28° 35.457' N 77° 14.899' E	South				54.64	Khasra No. 738/578 (Area – 54.64		ASI (Delhi Circle)
450	Bhati	28° 26' 5.561" N 77° 11' 37.254" E	South	Bhati			0.307	(a)1311(2-3)		DDA
451	Bhati	28° 25' 32.125" N 77° 11' 23.846" E Kh. 1873 (15-7) -28°	South	Bhati			15.673	(b)1865 (102-9) 1873 (15-7) total= 117-16		Forest (South Division)
452	Bhati	28° 25' 38.461" N 77° 11' 53.861" E	South	Bhati			0.307	(c)1432 (2-3)		DDA
453	Begum pur F/66	28° 31' 58.626" N 77° 12' 15.253" E	South	Begum pur						DDA
454	Ber sarai F/74	77°10'29.68"E / 28°32'41.47"N	South	Ber sarai						DDA
455	Chandan Hola	28° 28' 8.964" N 77° 10' 54.931" E	South	Chandan Hola			0.227	160-161 (01-07)		BDO

456	Chattar pur	28° 30' 22.722" N 77° 10' 52.692" E	South	Chattar pur			10.44	(a) 60(78-1) New water body	DDA
457	Chattar pur	28° 30' 17.986" N 77° 10' 43.242" E	South	Chattar pur			0.949	(b) 59(7-1) New water body	DDA
458	Chattar pur	28° 30' 6.153" N 77° 11' 7.234" E	South	Chattar pur			0.468	(c)298(3-5) New water body	DDA
459	Chirag delhi F/66	28° 32' 35.662" N 77° 13' 12.964" E	South	Chirag delhi			0.294	(a)196(2-2)	DDA
460	Chirag delhi F/67	28°33'4.50"N 77°13'32.76"E /	South	Chirag delhi			0.824	(b)780/498 (6- 16) acquired by DDA	DDA
461	Dera Mandi	28° 26' 7.229" N 77° 10' 45.393" E	South	Dera Mandi			2.559	(a)444(19-13)	DDA
462	Dera Mandi	28° 26' 13.775" N 77° 8' 27.371" E	South	Dera Mandi			0.684	(b)93/2(5-12)	DDA
463	Devli	28° 29' 22.884" N 77° 13' 15.907" E	South	Devli			0.69	(a)71/26(5-16)	Forest (South Division)
464	Devli	28° 29' 39.033" N 77° 13' 47.796" E	South	Devli			2.461	b) 45/27(18-4)	DDA
465	Devli	28° 30' 4.770" N 77° 13' 50.067" E	South	Devli			0.468	c) 206(3-5)	DDA
466	Devli	28° 29' 37.388" N 77° 14' 49.228" E	South	Devli			1.351	(d)40/26 (10-10)	DDA

467	Devli	28° 30' 3.625" N 77° 13' 50.726" E	South	Devli			0.00752	(e)205(0-6)		DDA
468	Devli	28° 30' 4.399" N 77° 13' 43.845" E	South	Devli			0.00125	(f)224/1(0-1)		DDA
469	Devli	28° 30' 33.461" N 77° 12' 44.819" E	South	Devli			0.00877	(g)267(0-7)		DDA
470	Fatehpur Beri	28° 27' 33.262" N 77° 10' 36.553" E	South	Fatehpur Beri			0.9097	(a)691(6-8)		BDO
471	Fatehpur Beri	28° 26' 16.217" N 77° 10' 56.805" E	South	Fatehpur Beri			0.2	(b)1322min (1-5)		BDO
472	Fatehpur Beri	28° 26' 15.458" N 77° 10' 56.623" E	South	Fatehpur Beri			0.417	(c)1322min (3-12)		BDO
473	Fatehpur Beri	28° 26.685'N, 77° 10.728'E	South	Fatehpur Beri			0.692	(d)1187(5-8)		BDO
474	Fatehpur Beri	28° 26' 4.717" N 77° 11' 17.348" E	South	Fatehpur Beri			0.6	(e)1265(4-5)		BDO
475	Gadai pur	28° 28' 35.068" N 77° 9' 21.570" E	South	Gadai pur			2.024	(a)512/1 (15-13)		DDA
476	Gadai pur	28° 28' 40.880" N 77° 8' 45.363" E	South	Gadai pur			4.03	(b) 359 (30-13)		DDA
477	Hauz Khas	28° 33' 10.886" N 77° 11' 32.597" E	South	Hauz Khas			142.35	K.No. 150-158 Area: 142.35 Hactare		DDA

478	Hauz Khas	28° 33' 10.951" N 77° 11' 37.662" E	South	Hauz Khas			2	K. No.: 193-194 Area: 20000 sq.mtr.		DDA
479	Hauz Khas	28° 33' 9.935" N 77° 11' 38.525" E	South	Hauz Khas			1.2174	195 (9-1)		DDA
480	Hauz Khas (District Park at Hauz Khas)	28° 33' 16.820" N 77° 11' 30.476" E	South	Hauz Khas			8	80000 sq. mtrs.(5.6.)		DDA
481	Hauz rani F/74	28°31'28.33"N 77°12'36.63"E	South	Hauz rani						DDA
482	Hazrat nizamuddin ki Baoli	28° 35' 30.612" N 77° 14' 31.018" E	South	Hazrat nizamuddin			0.06578	657.8 sq.mtrs.		ASI (Delhi Circle)
483	Humaun pur	28° 33' 39.849" N 77° 11' 43.842" E	South	Humaun pur			0.561	96 (4-2)		DDA
484	Jaunapur	28° 28' 26.533" N 77° 10' 0.667" E	South	Jaunapur			0.956	5/15(2- 19),6/11(4-16) total area (7-		DDA
485	Jona Pur (Kholi Tala Park Bheem Basti)	28° 27' 36.625" N 77° 8' 32.852" E	South	Jona Pur			2.022	(a)122(15-12)		SDMC
486	Jona Pur	28° 27' 54.554" N 77° 9' 14.183" E	South	Jona Pur			1.565	(b)194(11-7)		SDMC
487	Jia Sarai F/89	28°32'50.00"N 77°11'36.37"E	South	Jia Sarai			0.146	74/2 (1750 Sq. Yards)		DDA
488	Jia Sarai	28 32.583'N, 77 11.694'E	South	Jia Sarai						IIT

489	Kalu Sarai F/66	28° 32' 39.529" N 77° 11' 55.423" E	South	Kalu Sarai						DDA
490	Katwaria sarai F/74	28° 32' 17.086" N 77° 10' 49.099" E	South	Katwaria sarai			3.9197	(a)265(29-3)		DDA
491	Katwaria sarai F/75	28° 32' 28.121" N 77° 11' 11.575" E	South	Katwaria sarai			0.187	(b)151(1-4)		DDA
492	Khanpur	28° 30' 36.934" N 77° 13' 42.664" E	South	Khanpur			1.03	384(7-7)		DDA
493	Kharera Village	28°33'7.84"N 77°12'19.48"E	South	Kharera			0.0062	(a) 262(0-5)		DDA
494	Khirki	28° 31' 54.234" N 77° 13' 5.030" E	South	Khirki			0.959	(a)20(7-17)		DDA
495	Khirki	28° 32' 6.403" N 77° 13' 46.721" E	South	Khirki			0.307	(b)208(2-3)		DDA
496	Khirki (Satpula Lake)	28° 32' 2.932" N 77° 13' 25.298" E	South	Khirki			18.075	(c)155 (135-11) Satpulla Dham.		DDA
497	Ladha sarai F/74	28° 30' 38.222" N 77° 11' 36.810" E	South	Ladha sarai			1.087	(a)3(8-13)		DDA
498	Ladha sarai F/75	77°11'30.30"E 28°30'36.83"N	South	Ladha sarai			0.011	(b) 14 min (0-9)		DDA
499	Lado sarai F/89 (Qutab Golf Course)	28° 31' 42.738" N 77° 11' 44.095" E	South	Lado sarai			0.075	(a)248min (1-2) Area: 750.00		DDA

500	Lado Sarai (Behind Ahinsa Sthal)	28° 31' 16.692" N 77° 11' 27.016" E	South	Lado Sarai			0.267	(b)335min(2-0)		DDA
501	Lado Sarai		South	Lado Sarai			0.156	(c) 37 (1-17)		DDA
502	Lado Sarai		South	Lado Sarai			0.01	(d) 208 (0-8)		DDA
503	Lado Sarai	28°31.440'N 77°11.635'E	South	Lado Sarai			0.549	(e) 206 (4-11)		DDA
504	Maidan Grahi	28° 29' 38.649" N 77° 12' 13.597" E	South	Maidan Grahi			4.388	(a) 554/2(32-8)		DDA
505	Maidan Grahi	28° 30' 12.391" N 77° 11' 33.838" E	South	Maidan Grahi			1.418	(b) 3(10-6)		Forest (South Division)
506	Maidan Grahi	28° 29' 3.197" N 77° 12' 7.578" E	South	Maidan Grahi			0.011	(c)778/330 (0-9)		DDA
507	Maidan Grahi	28° 28' 54.450" N 77° 12' 33.985" E	South	Maidan Grahi			1.63	(d)527(12-2)		Forest (South Division)
508	Maidan Grahi	77°13'48.89"E / 28°27'47.16"N	South	Maidan Grahi			0.152	1004/598(1-14)		Forest (South Division)
509	Maidan Grahi	28° 28' 15.324" N 77° 13' 22.690" E	South	Maidan Grahi			4.56	(f) 1006/667 (34-13)		Forest (South Division)
510	Madangir F/74	28° 31' 33.129" N 77° 13' 57.496" E	South	Madangir			2.561	191min(19-5)		DDA

511	Masjid moth	28° 33' 32.581" N 77° 12' 58.051" E	South	Masjid moth			0.00125	(a) 152(0-10)		DDA
512	Masjid moth	28° 33' 29.086" N 77° 13' 2.018" E	South	Masjid moth			0.157	(b) 334 (1-8)		DDA
513	Hauz-e- Samshi Mehrauli (A)	28° 30' 49.116" N 77° 10' 39.257" E	South	Mehrauli			0.2	Khasra No. 1033 & 1045 (Area- 2000 sq. mtrs.)		ASI (Delhi Circle)
514	Gandhak ki Baoli Mehrauli (c)	28° 31'15.64"N, 77° 10'54.11"E	South	Mehrauli			0.22	Khasra No. 1665 (2200 sq mtrs.)		ASI (Delhi Circle)
515	Rajon Ki Baoli, Village Ladha Sarai	28° 31' 13.358" N 77° 11' 0.213" E	South	Ladha Sarai			0.085836	Khasra No. 145 (Area -858.36 sq mtrs.)		ASI (Delhi Circle)
516	Mehrauli (kishangarh)	28 31.291'N, 77 09.989'E	South	Mehrauli (kishangarh)			1.043	(a)1214 (07- 18)		DDA
517	Mehrauli (kishangarh)	28 31.675'N, 77 10.222'E	South	Mehrauli (kishangarh)				b) Neela Hauz		DDA
518	Mehrauli, Sanjay Van (M.P. Green Area at	28° 31' 54.893" N 77° 10' 31.989" E	South	Mehrauli						DDA
519	Aff. M.P. Green Area at Sanjay Van (Pond No. 1),		South	Vasant Kunj			0.569	5690 sqm.		DDA
520	Aff. M.P. Green Area at Sanjay Van (Pond No. 2),		South	Vasant Kunj			0.5185	5185 sqm.		DDA
521	Aff. M.P. Green Area at Sanjay Van (Pond No. 3),		South	Vasant Kunj			0.526	5260 sqm.		DDA

522	Aff. M.P. Green Area at Sanjay Van (Pond No. 4),		South	Vasant Kunj			0.6686	6686 sqm.		DDA
523	Aff. M.P. Green Area at Sanjay Van (Pond No. 5),		South	Vasant Kunj			0.8327	8327 sqm.		DDA
524	Aff. M.P. Green Area at Sanjay Van (Pond No. 6),		South	Vasant Kunj			0.2	2000 sqm.		DDA
525	Aff. M.P. Green Area at Sanjay Van (Pond No. 7),		South	Vasant Kunj			0.6	6000 sqm.		DDA
526	Mehrauli (kishangarh)	28° 31.200'N 77° 09.724'E	South	Mehrauli (kishangarh)			1.779	(c)1220(13-3) (NEW) (OLD- 2741,2026,1675		DDA
527	Mehrauli (kishangarh)	28° 31' 7.297" N 77° 10' 9.869" E	South	Mehrauli (kishangarh)			5.84	1166 (1-16) 1167(3-10) 1168(12-0),		DDA
528	Mehrauli (kishangarh)	28°31'15.78"N 77° 9'44.25"E	South	Mehrauli (kishangarh)			0.816	(d) 1797 (6-10), Yogmaya Mandir		DDA
529	Mehrauli (kishangarh)	28° 31' 12.624" N 77° 9' 41.767" E	South	Mehrauli (kishangarh)			0.56	(g) 1219(4-19)		DDA
530	Mehrauli (Lake)	28° 30' 35.106" N 77° 8' 31.226" E	South	Mehrauli			2.9164	(h) 109 (21-8)		CPWD
531	Mehrauli (kishangarh)	77°11'13.64"E / 28°32'0.16"N	South	Mehrauli (kishangarh)			0.28	(i) Old 2321/1224 (1- 5) New		DDA
532	Mehrauli Complex, Phase-I	28.51971° N 77.186° E	South	Mehrauli			3.53	3.53 Ha		DDA

533	Qutub ki Baoli Mehrauli (B)	77° 9'36.98"E 28°31'16.50"N	South	Mehrauli				(a) 41'x41' (b) 6' dia excavated.		Wakf Board
534	Neb Sarai	28° 30' 39.728" N 77° 12' 2.947" E	South	Neb Sarai			0.588	(a)84(04-04)		DDA
535	Neb Sarai	28° 30' 34.177" N 77° 12' 12.610" E	South	Neb Sarai			0.147	b) 170/2 (01-01)		DDA
536	Neb Sarai	28° 29' 58.912" N 77° 12' 20.963" E	South	Neb Sarai			1.725	(c)516 (12-09)		Forest (South Division)
537	Neb Sarai	28° 30' 13.274" N 77° 12' 6.025" E	South	Neb Sarai			2.0735	(d) 435 (15-5)		Forest (South Division)
538	Put Sarai	77° 2'57.15"E / 28°46'27.16"N	South	Put Sarai						DDA
539	Rajpur khurd	28° 29' 34.929" N 77° 11' 28.555" E	South	Rajpur khurd			0.957	(a)38 (7-16)		DDA
540	Saidabad	77°17'18.29"E / 28°31'50.52"N	South	Saidabad						DDA
541	Saidulajab	28° 31' 2.847" N 77° 12' 8.709" E	South	Saidulajab			0.151	(a)200/2(1-13)		DDA
542	Satbari	28°29'9.55"N 77°11'14.37"E	South	Satbari			0.557	12 (4-17)		DDA
543	Satbari	28° 28.460"N 77°12.606"E	South	Satbari			0.686	1021 min (5-13)		DDA

544	Satbari	28° 28' 16.841" N 77° 12' 26.740" E	South	Satbari			0.682	1049 (05-01)		DDA
545	Shaupur	77°12'34.03"E / 28°27'43.53"N	South	Shaupur						DDA
546	Shahurpur	28° 28.323'N 77° 11.522'E	South	Shahurpur			1.217	92 (9-1)		Forest (South Division)
547	Shahurpur		South	Shahurpur			2.422	371 (18-11)		Forest (South Division)
548	Sarai shahji	28° 32' 19.590" N 77° 12' 29.308" E	South	Sarai shahji				43		DDA
549	Tut Sarai	28° 32' 4.648" N 77° 12' 45.808" E	South	Tut Sarai						DDA
550	Sheikh Sarai F/66	28° 32' 36.175" N 77° 13' 3.520" E	South	Sheikh Sarai			0.521	122 (3-9).		DDA
551	Sheikh Sarai F/67	28° 32' 15.114" N 77° 13' 1.414" E	South	Sheikh Sarai			0.283	167 (2-12)		DDA
552	Shah pur jat	28° 33' 4.044" N 77° 12' 43.985" E	South	Shah pur jat			0.683	294 (5-11)		DDA
553	Shah pur jat	28° 32' 41.907" N 77° 12' 46.561" E	South	Shah pur jat			1.218	468 (9-11)		DDA
554	Smriti Van Lake (Vasant Kunj)		South	Vasant Kunj						DDA

555	Sultanpur	28° 29' 41.502" N 77° 9' 53.018" E	South	Sultanpur			2.92	321 min(8-6), 322 min(0-18), 323(5-11), 324(2-		DDA
556	Sultanpur	28° 29' 42.041" N 77° 9' 41.910" E	South	Sultanpur			0.00376	402(0-3)		DDA
557	Sultanpur	28° 29' 24.742" N 77° 9' 41.885" E	South	Sultanpur			0.00137	595(0-11)		DDA
558	Tigri	28° 30' 43.874" N 77° 14' 26.553" E	South	Tigri			0.775	(a)191(5-8)		DDA
559	Baoli-II Tughlkabad Fort, Near Excavated	28° 30.681' N 77° 15.775' E	South	Tughlkabad			0.084	840 sq. mtrs.		ASI (Delhi Circle)
560	Baoli-I Tughlkabad Fort (Palace Area)	28° 30.756' N 77° 15.595' E	South	Tughlkabad			0.0414	414 sq. mtrs.		ASI (Delhi Circle)
561	Baoli-III Tughlkabad Village	28°30'46.68"N 77°16'3.27"E	South	Tughlkabad			0.1551	786 (1-3) 1551 sq. mtrs.		ASI (Delhi Circle)
562	Baoli-IV Tughlkabad Village	28°30'51.31"N 77°16'3.95"E	South	Tughlkabad			2.25	630 (4-7) 22,500 sq. mtrs.		ASI (Delhi Circle)
563	Vasant Kunj, Opposite Sara Restaurant	28°30'24.51"N 77° 8'38.23"E	South	Vasant Kunj			0.6608	K.No.2131/1674 (Old)/ 1241 (New)(12-		DDA
564	VASANT UDHYAN (OPPOSITE PVR PRIYA)	28° 33.591'N, 77° 09.970'E	South							DDA
565	Vasant Vatika Sector-C, Vasant Kunj	28°32'3" N, 77°8'46" E	South	Vasant Kunj			0.43 Ha	0.43 Ha		DDA

566	Water Body No. 1	28 32.207'N, 09.449'E	77	South	Munirka						JNU
567	Water Body No. 2	28 32.456'N, 09.750'E	77	South	Munirka						JNU
568	Water Body No. 3	28 32.910'N, 10.505'E	77	South	Munirka						JNU
569	Yusuf Sarai F/66	28°33'43.44"N 77°12'12.77"E		South	Yusuf Sarai						DDA
570	Zamrudpur F/66	28°33'21.23"N 77°14'9.96"E		South	Zamrudpur			2.1	(a)32(11-7) (b)192 (4-0)		DDA

S. No.	Wetland Name	Geographical Coordinates (Latitude and Longitude of the centre of the Wetlands)	District (s) in which the Wetland is located	Village	Wetlands Type (Inland or Coastal)	Wetlands Sub-Type (Natural or Human-made)	Area in (ha)	Khasra No/Areas	Whether falls within category of regulated wetlands as per Wetlands Rules	Water owing agency
571	Aali	28°31'6.86"N 77°18'8.26"E	South East	Aali						DDA
572	Bahapur	28° 33' 42.713" N 77° 16' 13.689" E	South East	Bahapur			0.149	(a) 53/2 (1-12)		DDA
573	Bahapur	28° 32' 42.555" N 77° 16' 1.421" E	South East	Bahapur			3.632	(b) 465 (27-5)		DDA
574	Bahapur (M/o M.P. Green Area, Maa	28° 32' 55.392" N 77° 15' 41.760" E	South East	Bahapur			2.528	(c) 630/2 (18-9)		DDA
575	Badar pur F/74	28° 30.366'N 77° 18.086'E	South East	Badar pur			1.091	24//20(04-16) & 24//21(04-00)		DDA
576	Behlopur Khaddar F/66	28°35'12.67"N 77°15'35.22"E	South East	Behlopur Khaddar						DDA
577	Chakchilla	28°34'41.70"N 77°16'56.14"E	South East	Chakchilla						DDA
578	Aastha Kunj Ph-II 11nd III (Distt. Park, Kalkaji i/c park	28° 33' 16.382" N 77° 14' 50.610" E	South East	Garhi jharia maria						DDA

579	Hari nagar ashram F/66	28° 37' 47.538" N 77° 6' 55.582" E	South East	Hari nagar ashram			1.82	K. No. 1949 Area 18200 sq. meters		DDA
580	Jait pur	77°19'37.38"E / 28°31'5.55"N	South East	Jait pur						DDA
581	Jasola F/74	28° 32' 55.790" N 77° 16' 36.283" E	South East	Jasola			0.16	(a) 479/66(1-2)		DDA
582	Jasola F/75	28° 30' 31.206" N 77° 19' 36.900" E	South East	Jasola			10.702	(b)68/2(80-0)		DDA
583	Joga Bai F/66	77°16'29.87"E / 28°33'47.19"N	South East	Joga Bai						DDA
584	Kotla mahigiran	77°17'30.76"E / 28°32'24.22"N	South East	Kotla mahigiran						DDA
585	Khizarabad F/66	77°16'6.54"E / 28°33'59.96"N	South East	Khizarabad						DDA
586	Kilokari F/66	28° 34' 38.257" N 77° 16' 10.888" E	South East	Kilokari						DDA
587	Kotla Mubarakpur	28° 34.385'N 77° 13.348'E	South East	Kotla Mubarakpur			0.149	43 (1-12)		DDA
588	Kotla Mubarakpur	28° 33' 54.752" N 77° 13' 23.282" E	South East	Kotla Mubarakpur			0.227	391 (1-7)		DDA

589	Meetha pur	28°29'57.07"N 77°18'57.17"E	South East	Meetha pur						DDA
590	Masih garh F/66	28°33'10.53"N 77°16'39.41"E	South East	Masih garh						DDA
591	Molar bandh	28° 30' 7.038" N 77° 18' 42.353" E	South East	Molar bandh			0.508	(a) 468/1(3-8)		DDA
592	Molar bandh	28° 30' 4.119" N 77° 18' 38.319" E	South East	Molar bandh			1.091	(b) 462(8-16)		DDA
593	Molar bandh	28° 30' 10.667" N 77° 18' 39.954" E	South East	Molar bandh			0.00125	(c) 475(0-10)W		DDA
594	Madan pur khaddar F/74	28°31'38.88"N 77°18'56.98"E	South East	Madan pur khaddar						DDA
595	Nangli razapur F/89	28°35'47.07"N 77°16'44.62"E	South East	Nangli razapur						DDA
596	Ashoka Park, New Friends Colony	28.569947 77.276729	South East	New Friends Colony			0.3	3000 sqm		DDA
597	Okhla F/66	28°33'58.65"N 77°17'30.55"E	South East	Okhla						DDA
598	Pul pehladpur	28°29'42.41"N 77°16'52.47"E	South East	Pul pehladpur						DDA
599	Raipur khurd	28° 33' 32.405" N 77° 13' 34.000" E	South East	Raipur khurd			8.048	38 (60-16)		DDA

600	Sarai Juliana F/66	28°33'32.97"N 77°16'21.53"E	South East	Sarai Juliana						DDA
601	Tekhhand F/74	28° 30' 25.508" N 77° 17' 7.935" E	South East	Tekhhand			0.16	429(1-2)		DDA
602	Tughlakabad F/74	28° 30' 9.435" N 77° 15' 11.987" E	South East	Tughlakabad			0.401	(a)1520(3-0)		DDA
603	Tughlakabad F/76	28° 30' 31.215" N 77° 15' 47.314" E	South East	Tughlakabad			0.005	(c)857(0-4)		DDA
604	Tughlakabad F/78	28° 29' 38.341" N 77° 14' 51.203" E	South East	Tughlakabad			0.00137	(e) 1586(0-11)		DDA
605	Tughlakabad	28.5070955 "N 77.2672918 "E	South East	Tughlakabad			0.55	0.55 Ha		DDA
606	Sarai Kalekhan F/89	28° 35' 0.366" N 77° 15' 27.599" E	South East	Sarai Kalekhan						DDA
607	Tajpul	28°29'52.87"N 77°18'30.10"E	South East	Tajpul						DDA
608	Tamoor nagar F/66	28°34'21.81"N 77°16'16.15"E	South East	Tamoor nagar						DDA
609	Yaqut pur	28° 42' 6.793" N 77° 9' 6.184" E	South East	Yaqut pur			1.22	a) 48(9-13)		DDA

S. No.	Wetland Name	Geographical Coordinates (Latitude and Longitude of the centre of the Wetlands)	District (s) in which the Wetland is located	Village	Wetlands Type (Inland or Coastal)	Wetlands Sub-Type (Natural or Human-made)	Area in (ha)	Khasra No/Areas	Whether falls within category of regulated wetlands as per Wetlands Rules	Land ownership
610	Ambarhai F/02	28° 34' 44.043" N 77° 2' 56.949" E	South West	Ambarhai			0.93	57(7-0)		DDA
611	Ambarhai F/03	28° 34' 27.167" N 77° 3' 7.817" E	South West	Ambarhai			0.556	38/10(4-16)		SDMC
612	Ambarhai F/04	28° 34.604" N 77° 02.735" E	South West	Ambarhai				33/9 & 33/10		DDA
613	Ambarhai F/05	28° 34.950" N 77° 02.860" E	South West	Ambarhai			0.556	14/11 min (4-16)		DDA
614	Asalatpur Khawad F/66	28° 32' 34.265" N 76° 56' 50.742" E	South West	Asalatpur Khawad			1.48	15/7 & 24(11-13)		DDA
615	Asalatpur Khawad F/67	28° 32' 46.752" N 76° 56' 8.871" E	South West	Asalatpur Khawad			0.955	6/2&15/2 (7-14)		DDA
616	Asalatpur Khawad		South West	Asalatpur Khawad				Kh. No. 9/6/2 & 9/15		DDA
617	Bharthal	28° 32' 30.428" N 77° 2' 41.163" E	South West	Bharthal			2.03	184(15-18)		DDA

618	Bharthal	28° 32.662'N 77° 03.254'E	South West	Bharthal			0.374	52/10/3(2-8)		DDA
619	Bharthal	28° 32' 41.762" N 77° 3' 2.763" E	South West	Bharthal			0.96	147 & 148(7-18)		DDA
620	Bharthal	28° 32' 31.246" N 77° 2' 40.078" E	South West	Bharthal			2.547	184(19-04)		DDA
621	Bijwasan	28° 32' 7.430" N 77° 3' 26.829" E	South West	Bijwasan			2.69	168(20-18)		BDO
622	Bijwasan	28° 32' 13.738" N 77° 2' 47.898" E	South West	Bijwasan			2.15	17,28, 23/24 (16-14)		BDO
623	Bijwasan	28° 31' 27.450" N 77° 4' 7.914" E	South West	Bijwasan			12.04	(c) 157 (90-0)		BDO
624	Bakargarh	28° 35' 38.623" N 76° 52' 35.473" E	South West	Bakargarh			1.222	76(9-14)		BDO
625	Bakargarh	28° 35' 43.600" N 76° 52' 14.279" E	South West	Bakargarh			0.68	77(5-12)		BDO
626	Bakargarh	28° 34' 58.981" N 76° 53' 5.729" E	South West	Bakargarh			0.69	78(5-18)		BDO

627	Badu Sarai	28° 31' 47.840" N 76° 59' 14.826" E	South West	Badu Sarai			1.75	44(13-10)		BDO
628	Badu Sarai	28° 31' 43.052" N 76° 58' 50.386" E	South West	Badu Sarai			0.55	49(04-16)		BDO
629	Badu Sarai	28° 32' 5.582" N 76° 58' 53.178" E	South West	Badu Sarai			0.735	51 (5-5)		BDO
630	Badu Sarai	28° 31' 56.558" N 76° 58' 33.947" E	South West	Badu Sarai			1.297	52(9-7)		BDO
631	Bamnoli	28° 32' 44.091" N 77° 1' 59.314" E	South West	Bamnoli			0.555	232 (4-15) Earlier 547(04-15)		DDA
632	Bamnoli	28° 32' 31.088" N 77° 1' 48.808" E	South West	Bamnoli			0.615	28/5 (4-6) 565(04-06)		DDA
633	Bindapur	28° 36' 41.899" N 77° 4' 25.277" E	South West	Bindapur			1.628	605(12-17)		DDA
634	Bindapur	28° 36' 39.304" N 77° 4' 6.710" E	South West	Bindapur			0.77	(b)470(5-8)		DDA
635	Bindapur	28° 36' 38.111" N 77° 4' 7.074" E	South West	Bindapur			0.72	(c) 471(5-4)		DDA
636	Chawala	28° 34' 0.556" N 77° 0' 17.160" E	South West	Chawala			2.56	196/1(19-15)		DDA

637	Chawala	28° 33' 52.540" N 77° 0' 7.603" E	South West	Chawala			0.688	192(5-15)		DDA
638	Chawala	28° 34' 3.189" N 77° 0' 31.254" E	South West	Chawala			1.228	7/27(9-18)		DDA
639	Chawala	28° 33' 14.670" N 77° 0' 6.317" E	South West	Chawala			1.685	96(12-6)		DDA
640	Chawala	28° 33' 44.787" N 77° 0' 28.422" E	South West	Chawala			1.89	199(14-17)		DDA
641	Chawala	28° 33' 14.410" N 76° 59' 21.957" E	South West	Chawala			0.588	206 (4-4)		DDA
642	Chawala	77° 0'16.55"E / 28°33'54.23"N	South West	Chawala			1.62	215 (12-8)		DDA
643	Chawala	28° 33' 46.191" N 77° 0' 18.763" E	South West	Chawala			0.556	362(4-16)		DDA
644	Baoli at Dwarka	28 35.989'N, 77 02.647'E	South West	Dwarka						Delhi ASI
645	Daulat pur	28° 32' 31.867" N 76° 57' 52.693" E	South West	Daulat pur			1.088	29/7(08-14)		DDA
646	Daulat pur	28° 32' 36.316" N 76° 57' 19.787" E	South West	Daulat pur			0.81	61(06-12)		DDA

647	Daulat pur	28° 32' 48.671" N 76° 57' 44.945" E	South West	Daulat pur			1.511	41(11-03)		DDA
648	Daulat pur	28° 32' 44.556" N 76° 56' 55.661" E	South West	Daulat pur			0.818	22/26(6-12)		DDA
649	Darya pur Khurd	28° 33' 19.424" N 76° 54' 46.089" E	South West	Darya pur Khurd			0.387	6/26(2-9)		DDA
650	Darya pur Khurd	28° 33' 0.483" N 76° 55' 4.267" E	South West	Darya pur Khurd			3.19	321(23-9)		DDA
651	Darya pur Khurd	28° 33' 5.981" N 76° 54' 36.132" E	South West	Darya pur Khurd			1.48	66/11(11-1)		DDA
652	Darya pur Khurd	28° 33' 21.617" N 76° 54' 38.938" E	South West	Darya pur Khurd			0.56	7/16/1(4-2)		DDA
653	Dabri	28° 36' 29.205" N 77° 5' 8.798" E	South West	Dabri			7.39	38(55-3)		DDA
654	Daurala	28° 30' 30.438" N 76° 53' 50.650" E	South West	Daurala			1.083	46(08-10)		BDO
655	Daurala	28° 30' 38.712" N 76° 53' 40.449" E	South West	Daurala			0.561	43(04-02)		BDO
656	Daurala	28° 30' 35.568" N 76° 53' 32.861" E	South West	Daurala			0.521	44(03-09)		BDO
657	Daurala	28° 30' 35.115" N 76° 53' 7.573" E	South West	Daurala			1.0033	45(07-05)		BDO

658	Dhansa	28° 33' 8.423" N 76° 52' 20.663" E	South West	Dhansa			1.49	137(11-14)		BDO
659	Dhansa	28° 33' 19.178" N 76° 52' 25.185" E	South West	Dhansa			0.454	138(3-4)		BDO
660	Dhansa	28° 33' 17.616" N 76° 50' 54.509" E	South West	Dhansa			1.22	152(9-12)		BDO
661	Dhansa	28° 33' 9.356" N 76° 53' 7.485" E	South West	Dhansa			1.73	153(13-0)		BDO
662	Dhool Siras	28° 33' 17.348" N 77° 1' 56.874" E 28° 33.257' N	South West	Dhool Siras			1.19	72/2 (8-9)		DDA
663	Dhool Siras	28° 33' 10.425" N 77° 1' 43.726" E	South West	Dhool Siras			0.95	85 (7-13)		DDA
664	Dhool Siras	28° 33' 11.369" N 77° 1' 53.770" E	South West	Dhool Siras			0.018	245 (0-14)		DDA
665	Dhool Siras	28° 33' 20.139" N 77° 1' 57.593" E	South West	Dhool Siras			1.056	227/3 (7-9)		DDA
666	Dichaun Kalan	28° 38' 14.044" N 76° 58' 58.783" E	South West	Dichaun Kalan			1.056	81/14/1(7-9)		DDA
667	Dichaun Kalan	28° 38' 18.218" N 76° 58' 47.899" E	South West	Dichaun Kalan			0.687	82/4/2(5-14)		DDA
668	Dichaun Kalan	28° 38' 51.597" N 76° 59' 27.330" E	South West	Dichaun Kalan			0.602	97/15/2(4-5)		DDA

669	Dichaun Kalan	28° 38' 27.178" N 76° 59' 6.762" E	South West	Dichaun Kalan			3.036	158/24/1(22-7)		DDA
670	Dichaun Kalan	28° 38' 51.188" N 76° 59' 6.014" E	South West	Dichaun Kalan			0.0017	96/20/2/1(0-14)		DDA
671	Dindar Pur	28° 35' 32.680" N 76° 59' 38.848" E	South West	Dindar Pur			0.749	338(5-6)		DDA
672	Dindar Pur	28° 35' 27.391" N 76° 59' 58.254" E	South West	Dindar Pur			2.67	1087/234 (20-0)		DDA
673	Dwarka (Water Body at Central Nursery,	28°35'37" N, 77°3'25" E	South West	Dwarka			0.16 ha	0.16 ha		DDA
674	Gumanhera	28° 32' 3.614" N 76° 55' 22.724" E	South West	Gumanhera			1.35	104(10-12)		BDO
675	Gumanhera	28° 32' 58.393" N 76° 55' 47.998" E	South West	Gumanhera			2.528	99(18-09)		BDO
676	Gumanhera	28° 32' 1.139" N 76° 55' 41.542" E	South West	Gumanhera			2.16	102(16-15)		BDO
677	Gumanhera	28° 32' 14.476" N 76° 55' 32.347" E	South West	Gumanhera			0.54	101(04--10)		BDO
678	Gumanhera	28° 32' 4.399" N 76° 55' 28.649" E	South West	Gumanhera			0.55	103(04-17)		BDO
679	Gumanhera	28° 32' 46.326" N 76° 54' 53.460" E	South West	Gumanhera			1.17	100(08-08)		BDO

680	Gumanhera	28° 31' 55.549" N 76° 55' 3.103" E	South West	Gumanhera			1.087	105(08-13)		BDO
681	Goyla Khurd	28° 35' 14.680" N 77° 0' 29.306" E	South West	Goyla Khurd			1.45	9/29(10-9)		DDA
682	Goyla Khurd	28° 34' 58.886" N 77° 0' 14.844" E	South West	Goyla Khurd			0.68	20/26 (5-13)		DDA
683	Galib Pur	28° 31' 28.982" N 76° 53' 1.045" E	South West	Galib Pur			1.62	46(12-11)		BDO
684	Galib Pur	28° 31' 47.076" N 76° 52' 43.325" E	South West	Galib Pur			1.62	60(12-11)		BDO
685	Hasanpur	28° 33' 23.659" N 76° 56' 15.275" E	South West	Hasanpur			1.297	74(09-07)		DDA
686	Hasanpur	28° 33' 13.738" N 76° 56' 36.828" E	South West	Hasanpur			0.55	65(04-12)		DDA
687	Haibat pur	28° 37' 9.588" N 76° 58' 40.452" E	South West	Haibat pur			1.088	44/26 (8-14)		DDA
688	Issapur	28° 34' 30.951" N 76° 52' 1.063" E	South West	Issapur			0.82	148(6-13)		BDO
689	Issapur	28° 33' 36.456" N 76° 51' 54.643" E	South West	Issapur			3.317	149(24-8)		BDO
690	Issapur	28° 33' 30.618" N 76° 52' 6.904" E	South West	Issapur			1.6	150min(12-0)		BDO

691	Issapur	28° 33' 31.386" N 76° 52' 12.121" E	South West	Issapur			1.45	151(10-9)		BDO
692	Issapur	28° 34' 34.144" N 76° 50' 48.272" E	South West	Issapur			0.155	153(1-16)		BDO
693	Issapur	28° 34' 26.342" N 76° 51' 17.667" E	South West	Issapur			1.22	152 (9-16)		BDO
694	Issapur	28° 34' 37.097" N 76° 51' 44.164" E	South West	Issapur			0.49	126 (3-7)		BDO
695	Jaffarpur Kalan	28° 35' 23.898" N 76° 55' 19.879" E	South West	Jaffarpur Kalan			0.957	896(7-16)		DDA
696	Jaffarpur Kalan	28° 35' 29.123" N 76° 55' 5.316" E	South West	Jaffarpur Kalan			0.816	473(6-1)		DDA

697	Jharoda Kalan	28° 39' 1.897" N 76° 56' 31.018" E	South West	Jharoda Kalan			1.257	75/17(09-04)		DDA
698	Jharoda Kalan	28° 38' 57.709" N 76° 56' 48.079" E	South West	Jharoda Kalan			2.39	162(17-09)		DDA
699	Jharoda Kalan	28° 38' 56.131" N 76° 55' 50.302" E	South West	Jharoda Kalan			1.819	19/9(13-6)		DDA
700	Jharoda Kalan	28° 39' 27.134" N 76° 57' 10.488" E	South West	Jharoda Kalan			0.152	84/4/2(1-14)		DDA
701	Jharoda Kalan	28° 39' 16.510" N 76° 56' 59.898" E	South West	Jharoda Kalan			0.37	165(2-8)		DDA
702	Jharoda Kalan	28° 39' 29.799" N 76° 56' 40.377" E	South West	Jharoda Kalan			1.59	91/22(11-9)		DDA
703	Jharoda Kalan	28° 39' 24.399" N 76° 57' 10.001" E	South West	Jharoda Kalan			3.826	166(28-6)		DDA
704	Jharoda Kalan	28° 39' 24.971" N 76° 56' 51.235" E	South West	Jharoda Kalan			0.15	85/9(1-16)		DDA
705	Jhatikra	28° 31' 19.962" N 76° 57' 48.673" E	South West	Jhatikra			2.59	84(19-4)		BDO
706	Jhatikra	28° 31' 4.495" N 76° 58' 6.677" E	South West	Jhatikra				95		BDO
707	Jhatikra	28° 31' 9.943" N 76° 57' 45.429" E	South West	Jhatikra			0.86	96(06-05)		BDO

708	Jhatikra	28° 32' 9.922" N 76° 58' 15.044" E	South West	Jhatikra			0.82	101(6-18)		BDO
709	Jhul Jhuli	28° 32' 35.517" N 76° 54' 17.312" E	South West	Jhul Jhuli			0.155	10/9/2(1-16)		DDA
710	Jhul Jhuli	28° 32' 34.399" N 76° 54' 18.006" E	South West	Jhul Jhuli			0.2675	10/12/2(2-0)		DDA
711	Jhul Jhuli	28° 32' 8.206" N 76° 54' 26.260" E	South West	Jhul Jhuli			0.133	27/1/12(1-0)		DDA
712	Jhul Jhuli	28° 32' 8.829" N 76° 54' 6.006" E	South West	Jhul Jhuli			1.88	44(14-10)		DDA
713	Kakrola F/02	28° 36' 35.404" N 77° 1' 10.181" E 28° 36.584" N	South West	Kakrola			1.22	184(0-15),192(8-17), total=(9-12)		DDA
714	Kakrola F/03	28° 36' 17.838" N 77° 1' 4.141" E 28° 36.320" N	South West	Kakrola			2.15	194(15-4)195/41(1-9) total=(16-1)		DDA
715	Kakrola F/04	28° 36' 51.480" N 77° 1' 56.404" E	South West	Kakrola			0.24	14/20/2(1-8)		DDA
716	Kakrola F/05	28° 35' 37.428" N 77° 1' 34.765" E	South West	Kakrola			2.28	175(17-10)		DDA
717	Kakrola F/06	28° 35' 39.873" N 77° 0' 57.007" E	South West	Kakrola			2.82	122(21-12)		DDA
718	Kakrola F/07	28° 35' 47.398" N 77° 1' 22.086" E	South West	Kakrola			2.69	123(20-15)		DDA

719	Kakrola F/08		South West	Kakrola			0.294	156min(2-2)		DDA
720	Qajipur	28° 34' 27.058" N 76° 52' 51.968" E	South West	Qajipur			1.23	31(9-2)		DDA
721	Qajipur	28° 34' 15.243" N 76° 52' 55.140" E	South West	Qajipur			0.005	59/1(0-4)		DDA
722	Kair	28° 37' 23.540" N 76° 55' 18.093" E	South West	Kair			1.62	19/24(12-17)		BDO
723	Kair	28° 37' 11.499" N 76° 55' 10.943" E	South West	Kair			0.98	29/2(7-4)		BDO
724	Kair	28° 37' 30.414" N 76° 55' 9.608" E	South West	Kair			1.08	63(8-10)		BDO

725	Kair	28° 37' 25.778" N 76° 54' 56.738" E	South West	Kair			2.836	64/2(21-2)		BDO
726	Kair	28° 36' 44.931" N 76° 54' 57.896" E	South West	Kair			0.722	44/22/1(5-4)		BDO
727	Kair	28° 37' 8.295" N 76° 55' 41.511" E	South West	Kair			0.28	26/7,14(2-13)		BDO
728	Kair	28° 37' 27.937" N 76° 54' 57.436" E	South West	Kair			0.002	62/2(0-17)		BDO
729	Kair	28° 37' 6.646" N 76° 55' 41.406" E	South West	Kair			0.722	26-14(5-4)		BDO
730	Khera Dabar	28° 35' 7.462" N 76° 56' 16.757" E	South West	Khera Dabar			2.44	53(18-3)		DDA
731	Khera Dabar	28° 35' 12.606" N 76° 55' 43.242" E	South West	Khera Dabar			2.194	46(16-4)		DDA
732	Khera Dabar	28° 35' 22.680" N 76° 55' 56.834" E	South West	Khera Dabar			1.35	51(10-1)		DDA
733	Khera Dabar	28° 34' 57.132" N 76° 56' 8.552" E	South West	Khera Dabar			0.0025	275(0-2)		DDA
734	Khera Dabar	28° 34' 58.405" N 76° 56' 8.342" E	South West	Khera Dabar			0.0025	305(0-2)		DDA
735	Khera Dabar	28° 34' 59.040" N 76° 56' 6.616" E	South West	Khera Dabar			0.0025	315(0-2)		DDA

736	Khaira	28° 35' 48.015" N 76° 58' 14.960" E	South West	Khaira			0.28	(a) 79(2-13)		DDA
737	Khaira	28° 35' 43.485" N 76° 57' 53.742" E	South West	Khaira			1.15	(b) 178(8-6)		DDA
738	Khaira	28° 36' 1.025" N 76° 57' 39.833" E	South West	Khaira			0.73	(c) 185(5-5)		DDA
739	Kanganheri	28° 32' 40.778" N 76° 59' 43.177" E	South West	Kanganheri			1.311	32//7, 14 (9-08)		BDO
740	Kanganheri	28° 32' 41.614" N 76° 59' 19.399" E	South West	Kanganheri			1.752	111(13-10)		BDO
741	Kanganheri	28° 32' 0.149" N 76° 59' 55.211" E	South West	Kanganheri			1.137	78(08-05)		BDO
742	Kanganheri	28° 32' 53.054" N 76° 58' 19.232" E	South West	Kanganheri			0.58	83(04-04)		BDO
743	Kanganheri	28° 32' 45.368" N 76° 58' 9.158" E	South West	Kanganheri			1.217	25/1(4-11), 25/3(4-19)		BDO

744	Kapashera	28° 31' 37.540" N 77° 4' 57.766" E	South West	Kapashera			0.97	664/1(7-3)		DDA
745	Kapashera	28° 31' 35.150" N 77° 4' 59.457" E	South West	Kapashera			0.0023	664/5(0-4),664/8(0-15) total area (0-19)		DDA
746	Khar Khari jatmal	28° 34' 48.117" N 76° 56' 40.745" E	South West	Khar Khari jatmal			0.68	75/1(5-1)		DDA
747	Khar Khari Nahar	28° 34' 52.086" N 76° 57' 24.364" E	South West	Khar Khari Nahar			0.33	(a) 23/27(02-05)		DDA
748	Khar Khari Nahar	28° 35' 10.508" N 76° 57' 47.045" E	South West	Khar Khari Nahar			2.12	35(15-09)		DDA
749	Khar Khari Nahar	28° 35' 27.752" N 76° 57' 47.552" E	South West	Khar Khari Nahar			0.683	6/11/2 (5-11)		DDA
750	Khar Khari rond	28° 33' 36.569" N 76° 56' 14.263" E	South West	Khar Khari rond			2.699	(a) 50 (20-18)		DDA
751	Khar Khari rond		South West	Khar Khari rond				Kh. No. 97/15		DDA

752	Kutuba pur		South West	Kutuba pur			3.01	27(22-5)		DDA
753	Luharheri F/02	28° 36' 0.109" N 77° 2' 37.625" E 28° 35.978" N 77°	South West	Luharheri			0.41	4/26(3-11)		DDA
754	Malikpur Zer Nazaf Garh	28° 33' 58.952" N 76° 53' 34.660" E	South West	Malikpur Zer Nazaf Garh			0.00376	11/24/2 (0-3)		DDA
755	Malikpur Zer Nazaf Garh	28° 33' 15.381" N 76° 54' 5.583" E	South West	Malikpur Zer Nazaf Garh			0.00376	42/9/1 (0-3)		DDA
756	Malikpur Zer Nazaf Garh	28° 32' 57.136" N 76° 53' 59.202" E	South West	Malikpur Zer Nazaf Garh			0.00627	59/14(0-5)		DDA
757	Masoodabad	28° 36' 51.503" N 77° 0' 4.193" E	South West	Masoodabad			2.394	165 (17-9)		DJB
758	Mitraun	28° 36' 26.715" N 76° 57' 0.341" E	South West	Mitraun			1.0903	(a) 188(8-15)		DDA
759	Mitraun	28° 36' 52.320" N 76° 56' 54.216" E	South West	Mitraun			2.461	(b) 214(18-4)		DDA
760	Mitraun	28° 36' 26.157" N 76° 56' 19.587" E	South West	Mitraun			1.218	(c) 220(9-11)		DDA
761	Mitraun	28° 36' 24.500" N 76° 56' 59.838" E	South West	Mitraun			1.0903	(d) 186(8-15)		DDA

762	Mitraun	28° 36' 25.593" N 76° 56' 58.731" E	South West	Mitraun				(e) 187(--)		DDA
763	Mitraun	28° 36' 24.371" N 76° 56' 36.700" E	South West	Mitraun			0.00627	(f) 250/1(0-5)		DDA
764	Mitraun	28° 36' 16.394" N 76° 56' 43.180" E	South West	Mitraun			0.00501	(g) 304/3(0-4)		DDA
765	Mitraun	28° 36' 4.129" N 76° 56' 32.195" E	South West	Mitraun			0.00627	(h) 94/26(0-5)		DDA
766	Mitraun	28° 36' 12.734" N 76° 56' 48.139" E	South West	Mitraun			0.00627	(i) 65/26(0-5)		DDA
767	Mundhela Kalan	28° 36' 38.247" N 76° 53' 40.708" E	South West	Mundhela Kalan			0.9578	78(7-16)		BDO
768	Mundhela Kalan	28° 36' 22.806" N 76° 53' 43.461" E	South West	Mundhela Kalan			3.893	79(29-10)		BDO
769	Mundhela Kalan	28° 36' 55.445" N 76° 53' 20.781" E	South West	Mundhela Kalan			0.5578	119(4-17)		BDO
770	Mundhela Kalan	28° 36' 10.091" N 76° 53' 56.421" E	South West	Mundhela Kalan			0.0522	43/12(6-17)		BDO
771	Mundhela Kalan	28° 35' 47.717" N 76° 53' 25.578" E	South West	Mundhela Kalan			0.52	64/24/2(3-9)		BDO

772	Mundhela Khurd	28° 37' 46.064" N 76° 53' 27.410" E	South West	Mundhela Khurd			2.67	1/41(20-0)		BDO
773	Mundhela Khurd	28° 37' 3.794" N 76° 53' 54.201" E	South West	Mundhela Khurd			0.28	1/230(2-13)		BDO
774	Mundhela Khurd	28° 36' 33.244" N 76° 54' 45.523" E	South West	Mundhela Khurd			0.0022	1/334(0-18)		BDO
775	Mundhela Khurd	28° 37' 8.739" N 76° 53' 26.162" E	South West	Mundhela Khurd			3.228	1/444(24-13)		BDO
776	Mundhela Khurd	28° 37' 25.574" N 76° 53' 23.360" E	South West	Mundhela Khurd			2.715	19/41(20-3)		BDO
777	Mayapuri	28°37'47.60"N 77° 7'47.10"E	South West	Mayapuri						PWD
778	Nanak Heri	28°31'14.56"N 76°58'52.46"E	South West	Nanak Heri			0.159	132(1-19)		BDO
779	Nanak Heri	28° 31' 15.367" N 76° 59' 8.415" E	South West	Nanak Heri			0.0075	52(0-6)		BDO
780	Nanak Heri	76°59'3.66"E / 28°31'7.82"N	South West	Nanak Heri			0.0025	347(0-2)		BDO
781	Nanak Heri	28° 31' 14.312" N 76° 58' 57.355" E	South West	Nanak Heri			0.418	26/27 (3-13)		BDO
782	Nangli Sakarwati	28° 37' 5.139" N 77° 0' 7.813" E	South West	Nangli Sakarwati			0.414	51(3-10)		DDA

783	Nangli Sakarwati	28° 37' 8.859" N 77° 0' 0.451" E	South West	Nangli Sakarwati			0.521	52(3-9)		DDA
784	Najafgarh F/74	28° 36' 56.322" N 76° 58' 38.945" E	South West	Najafgarh			1.086	12/11/1(6-5),12/12(8-12)		SDMC
785	Najafgarh F/75	28° 36' 38.635" N 76° 59' 12.334" E	South West	Najafgarh			0.923	23/5/1(6-9)		DDA
786	Najafgarh F/76	28° 36' 35.559" N 76° 59' 8.991" E	South West	Najafgarh			0.254	23/13/2(1-16)		DDA
787	Najafgarh F/77	28° 36' 32.948" N 76° 59' 8.932" E	South West	Najafgarh			0.267	23/23/1(2-0)		SDMC
788	Nasirpur F/02	28° 35' 45.110" N 77° 5' 37.445" E	South West	Nasirpur			1.764	612(13-19)		DDA
789	Nasirpur F/03	28° 35' 50.558" N 77° 5' 23.043" E	South West	Nasirpur			0.005	111(0-4)		DDA
790	Nasirpur F/04	28° 36' 1.089" N 77° 5' 54.223" E	South West	Nasirpur			0.0012	302(0-1)		DDA
791	Nasirpur F/05	28° 35' 36.296" N 77° 6' 6.025" E	South West	Nasirpur			0.0022	724/379(0-18)		DDA
792	Nasirpur F/06	28° 35' 54.238" N 77° 5' 13.338" E	South West	Nasirpur			0.6782	K.No. 109 Area: 6782 Sq. Mtr.		DDA
793	Nawada F/02	28° 37' 10.577" N 77° 1' 49.374" E	South West	Nawada			0.828	178(6-19)		DDA

794	Nawada F/03	28° 37' 53.234" N 77° 1' 40.768" E	South West	Nawada			0.615	330(4-6)		DDA
795	Nawada F/04	28° 37' 27.479" N 77° 2' 50.021" E	South West	Nawada			1.137	665(8-5)		DDA
796	Paprawat	28° 35' 18.880" N 76° 58' 34.728" E	South West	Paprawat			0.0062	142(0-5)		DDA
797	Paprawat	28° 35' 20.017" N 76° 58' 32.358" E	South West	Paprawat			0.588	146(4-4)		DDA
798	Paprawat	28° 35' 10.960" N 76° 58' 41.602" E	South West	Paprawat			0.5217	180(3-9)		DDA
799	Paprawat	28° 35' 5.493" N 76° 58' 31.187" E	South West	Paprawat			2.16	181(16-15)		DDA
800	Paprawat	28° 34' 59.476" N 76° 58' 37.413" E	South West	Paprawat			0.817	182(6-11)		DDA
801	Paprawat	28° 34' 46.416" N 76° 59' 1.730" E	South West	Paprawat			3.023	183(22-6)		DDA
802	Paprawat	28° 35' 29.453" N 76° 58' 45.888" E	South West	Paprawat			0.28	192(2-10)		DDA
803	Pindwala Kalan	28° 34' 2.465" N 76° 57' 54.813" E	South West	Pindwala Kalan			2.595	57(19-4)		DDA
804	Pindwala Kalan	28° 34' 3.395" N 76° 57' 45.173" E	South West	Pindwala Kalan			2.35	68(17-6)		DDA

805	Pindwala Kalan	28° 33' 44.642" N 76° 57' 18.288" E	South West	Pindwala Kalan			3.503	73(26-19)		DDA
806	Pindwala Khurd	28° 33' 14.921" N 76° 57' 52.540" E	South West	Pindwala Khurd			0.555	31/4(4-15)		DDA
807	Pindwala Khurd	28° 33' 12.319" N 76° 57' 50.060" E	South West	Pindwala Khurd			0.602	31/8(4-5)		DDA
808	Pindwala Khurd	28° 33' 7.145" N 76° 57' 30.539" E	South West	Pindwala Khurd			0.56	33/25/1(4-19)		DDA
809	Pindwala Khurd	28° 33' 31.816" N 76° 57' 43.359" E	South West	Pindwala Khurd			0.133	44(1-0)		DDA
810	Pindwala Khurd	28° 33' 27.923" N 76° 57' 48.855" E	South West	Pindwala Khurd			0.816	46(6-10)		DDA

811	Pindwala Khurd	76°58'16.32"E / 28°34'4.27"N	South West	Pindwala Khurd			0.16	33/2(1-2)		DDA
812	Palam F/02	28° 35' 10.640" N 77° 4' 20.946" E	South West	Palam			2.6956	123(20-15)		SDMC
813	Palam F/03	28° 35' 27.350" N 77° 4' 26.303" E	South West	Palam			1.752	153(13-10)		SDMC
814	Palam F/04	28° 35' 22.693" N 77° 4' 24.110" E	South West	Palam			2.825	122(21-12)		DDA
815	Palam F/05	28° 35' 32.058" N 77° 4' 39.348" E	South West	Palam			3.812	155(28-5)		SDMC
816	Palam F/06	28° 35' 39.080" N 77° 4' 38.973" E	South West	Palam			0.294	156(2-2)		DDA
817	Palam F/07	28° 35' 29.272" N 77° 4' 55.694" E	South West	Palam			2.0307	162(15-18)		DDA
818	Pochan Pur F/02	28° 33' 41.199" N 77° 2' 41.840" E	South West	Pochan Pur			0.824	36(6-16)		DDA
819	Pochan Pur F/03	28° 33' 34.548" N 77° 2' 39.193" E	South West	Pochan Pur			1.4903	35(11-14)		DDA
820	Pochan Pur F/04	28° 33' 28.850" N 77° 2' 47.748" E	South West	Pochan Pur			1.494	26/26(11-17)		DDA
821	Pochan Pur F/05	28° 33' 44.418" N 77° 2' 49.078" E	South West	Pochan Pur			8.31	32(62-12)		DDA

822	Pochan Pur	28° 33' 47.020" N 77° 2' 59.429" E	South West	Pochan Pur			1.016	34(7-6)		DDA
823	Pochan Pur	28°34.062' N, 77° 03.151'E	South West	Pochan Pur			0.682	33 (5-10)		SDMC
824	Radhopur	28° 31' 20.959" N 77° 0' 2.451" E	South West	Radhopur			1.757	(a) 17/12(13-14)		BDO
825	Radhopur	28° 31' 9.709" N 77° 0' 23.699" E	South West	Radhopur			0.909	(b)23/20/1(6-8)		BDO
826	Radhopur	28° 31' 21.312" N 77° 0' 48.403" E	South West	Radhopur			1.23	© 13//10/2, 13/9/4, 13/11 (9- 02)		BDO
827	Rawta	28° 31' 7.704" N 76° 53' 23.754" E	South West	Rawta			0.822	37/26(6-15)		BDO
828	Rawta	28° 31' 4.038" N 76° 54' 18.751" E	South West	Rawta			0.6929	32//18/1, 19/1 (5-18)		BDO
829	Rawta	28° 30' 54.297" N 76° 53' 35.993" E	South West	Rawta			0.414	42/26(3-1)		BDO
830	Rawta	28° 31' 37.782" N 76° 54' 4.158" E	South West	Rawta			0.548	74/25/2(4-10)		BDO

831	Rawta	28° 31' 22.596" N 76° 54' 20.724" E	South West	Rawta			0.555	75/36/1(4-15)		BDO
832	Rawta	28° 31' 17.478" N 76° 54' 5.759" E	South West	Rawta			1.29	214(9-7)		BDO
833	Rewla Khan Pur	28° 34' 3.188" N 76° 59' 14.883" E	South West	Rewla Khan Pur			1.6294	(a)77(12-8)		DDA
834	Rewla Khan Pur	28° 34' 12.807" N 76° 59' 21.249" E	South West	Rewla Khan Pur			0.956	(b)76(07-15)		DDA
835	Rewla Khan Pur	28° 34' 30.247" N 76° 59' 11.132" E	South West	Rewla Khan Pur			2.046	(c)74(15-3)		DDA
836	Rewla Khan Pur	28° 33' 48.438" N 76° 58' 34.082" E	South West	Rewla Khan Pur			0.556	(d)80(4-16)		DDA
837	Rewla Khan Pur	28° 33' 54.521" N 76° 58' 41.417" E	South West	Rewla Khan Pur			0.441	(e)81(3-3)		DDA
838	Rewla Khan Pur	28° 33' 58.174" N 76° 58' 54.509" E	South West	Rewla Khan Pur			0.775	(f)98(5-8)		DDA
839	Rewla Khan Pur	28° 34' 14.987" N 76° 59' 40.565" E	South West	Rewla Khan Pur			0.552	(g)23/27(4-13)		DDA
840	Rewla Khan Pur	28° 33' 47.444" N 76° 58' 56.630" E	South West	Rewla Khan Pur			1.48	46/29(11-12)		DDA

841	Rewla Khan Pur	28° 33' 32.143" N 76° 58' 35.618" E	South West	Rewla Khan Pur			0.14	61/10(1-12)		DDA
842	Rewla Khan Pur	28° 34' 30.046" N 76° 59' 13.762" E	South West	Rewla Khan Pur				75/36/1 & 2/4		DDA
843	Roshanpura	28° 36' 31.975" N 76° 59' 9.599" E	South West	Roshanpura			0.4	506(3-0)		DDA
844	Salahpur	28° 30' 58.823" N 77° 3' 38.427" E	South West	Salahpur			0.72	16/15(5-4)		DDA
845	Samaspur Khalsa	28° 35' 9.170" N 76° 54' 28.633" E	South West	Samaspur Khalsa			0.735	17/28(5-5)		DDA
846	Samaspur Khalsa	28° 34' 52.258" N 76° 54' 2.808" E	South West	Samaspur Khalsa			0.956	36/30(7-15)		DDA
847	Samaspur Khalsa	28° 34' 48.653" N 76° 54' 20.154" E	South West	Samaspur Khalsa			2.022	36/67(15-12)		DDA
848	Sarangpur	28° 32' 35.434" N 76° 53' 18.742" E	South West	Sarangpur			1.091	71(8-16)		DDA
849	Shikarpur	28° 31' 42.522" N 76° 57' 23.185" E	South West	Shikarpur			2.298	96(17-18)		BDO
850	Shikarpur	28° 32' 9.156" N 76° 56' 44.553" E	South West	Shikarpur			1.418	98(10-6)		BDO
851	Surakh pur	28° 37' 23.561" N 76° 56' 56.483" E	South West	Surakh pur			0.61	204(4-6)		DDA

852	Surakh pur	28° 37' 42.208" N 76° 56' 40.417" E	South West	Surakh pur			0.989	64(7-4)		BDO
853	Surehera	28° 36' 20.189" N 76° 55' 31.683" E	South West	Surehera			6.841	15/1/2(51-14)		DDA
854	Surehera	28° 36' 6.834" N 76° 55' 57.216" E	South West	Surehera			0.422	28/23(3-16)		DDA
855	Surehera	28° 36' 43.827" N 76° 56' 14.076" E	South West	Surehera			2.292	38/23(17-14)		DDA
856	Surehera	28° 35' 42.199" N 76° 56' 21.988" E	South West	Surehera			1.806	40/1/2(13-5)		DDA
857	Surehera	28° 35' 49.345" N 76° 56' 35.381" E	South West	Surehera			0.976	42/12/1(7-3)		DDA
858	Tajpur Khurd	28° 34' 36.922" N 77° 0' 47.185" E	South West	Tajpur Khurd			2.556	33(18-16), 34(0-15) total area (19-11)		DDA
859	Toganpur F/02	28° 34' 15.386" N 77° 3' 31.658" E	South West	Toganpur			0.602	1/170(4-5)		DDA
860	Sahupura	28° 34.280" N 77° 03' 672" E	South West	Sahupura			0.425	17/2 (3-18)		DDA

861	Ujwa	28° 34' 18.039" N 76° 54' 14.180" E	South West	Ujwa			3.097	(a) 98(23-15)		DDA
862	Ujwa	28° 34' 11.652" N 76° 54' 6.449" E	South West	Ujwa			0.549	(b)103(4-11)		DDA
863	Ujwa	28° 33' 55.572" N 76° 54' 16.637" E	South West	Ujwa			1.22	(c) 105(9-12)		DDA
864	Ujwa	28° 33' 50.110" N 76° 54' 40.148" E	South West	Ujwa			0.802	(d) 107(6-0)		DDA
865	Ujwa	28° 33' 39.215" N 76° 54' 40.731" E	South West	Ujwa			0.535	(e) 109(4-0)		DDA
866	Ujwa	28° 34' 5.321" N 76° 54' 26.865" E	South West	Ujwa			1.204	(f) 113(9-0)		DDA
867	Ujwa	28° 33' 32.398" N 76° 54' 56.726" E	South West	Ujwa			0.417	(g) 123(3-12)		DDA
868	Ujwa	28° 33' 45.445" N 76° 55' 18.035" E	South West	Ujwa			2.699	(h) 126(20-18)		DDA
869	Ujwa	28° 34' 0.328" N 76° 55' 27.231" E	South West	Ujwa			2.194	(i) 129(16-4)		DDA
870	Water Body at Sector-23, Dwarka	28°35'58" N, 77°2'58" E	South West	Dwarka			0.6	0.60 ha		DDA
871	Wazirabad Baoli (R.K. Puram, Sector-V)	28 33'44.41"N, 77 10'30.01"E	South West	Wazirabad, R.K. Puram			0.035	Khasra No. 634 (Area - 350 sq.mtrs.)		ASI (Delhi Circle)

S. No.	Wetland Name	Geographical Coordinates (Latitude and Longitude of the centre of the Wetlands)	District (s) in which the Wetland is located	Village	Wetlands Type (Inland or Coastal)	Wetlands Sub-Type (Natural or Human-made)	Area in (ha)	Khasra No/Areas	Whether falls within category of regulated wetlands as per Wetlands Rules	Land owner ships
872	Bakarwala		West	Bakarwala			2.56	(a) 91/2 (19-02)		DDA
873	Bakarwala	28° 40' 1.776" N 77° 1' 0.496" E	West	Bakarwala			1.23	(b) 83(09-02)		DDA
874	Bakarwala	28° 40' 6.689" N 77° 1' 3.337" E	West	Bakarwala			0.588	(c)82(04-04)		DDA
875	Bakarwala	28° 40' 11.381" N 77° 0' 56.981" E	West	Bakarwala			0.147	(d) 10/10/2 (01-10)		DDA
876	Bakarwala	28° 39' 45.275" N 77° 1' 4.426" E	West	Bakarwala			0.84	(e)92/2(06-03)		DDA
877	Bakarwala	28° 39' 36.553" N 77° 0' 17.063" E	West	Bakarwala			0.55	(f) 33/25(4-16)		DDA
878	Baprola	28° 38' 59.131" N 77° 0' 36.547" E	West	Baprola			0.267	(a) 6//17/2(0-8)6//18/2(0-8)6//24/2(0-		DDA
879	Baprola	28° 38' 35.909" N 77° 0' 53.556" E	West	Baprola			1.091	(b)22//5(4-16)32/1(4-0)total area(8-		DDA

880	Baprola	28° 38' 28.550" N 77° 0' 39.070" E	West	Baprola			2.292	(c)23//17(4-16)23//24(4-16)23//24(4-		DDA
881	Baprola	28° 38' 19.763" N 77° 1' 0.291" E	West	Baprola			0.16	(d)31//19/2 (1-02)		DDA
882	Baprola	28° 37' 52.568" N 77° 0' 30.509" E	West	Baprola			0.133	(e)55//11/2 (1-0)		DDA
883	Basai Darapur Sudarshan Park	28° 39' 33.771" N 77° 8' 11.452" E	West	Basai Darapur			1.68	(a) 732(12-6)		DDA
884	Budhela	28° 38' 2.272" N 77° 4' 21.537" E	West	Budhela			0.002	(a)36/6/2(0-16)		DDA
885	Budhela	28° 38' 20.857" N 77° 4' 5.280" E	West	Budhela			0.0112	22/8/3(0-9)		DDA
886	Budhela	28° 38' 19.572" N 77° 4' 7.262" E	West	Budhela			0.06	22/14(4-8)		DDA
887	Budhela	28° 38' 16.045" N 77° 4' 7.098" E	West	Budhela			0.0149	22/24/1(1-19)		DDA
888	Garhi peeran F/89 @ Peeragarhi (Park and Lake at	28° 40' 19.386" N 77° 5' 43.872" E	West	Peeragarhi			1.47	Paschim Vihar, 14700 Sq.mtrs.		DDA
889	Garhi peeran F/89 @ Peeragarhi	28° 40.688' N 77° 05.640' E	West	Peeragarhi			0.404	487 with in Lal Dora (one acre)		DDA
890	Garhi peeran F/89 @ Peeragarhi	28° 40' 35.613" N 77° 5' 20.418" E	West	Peeragarhi			1.49	434(11-6)		DDA

891	Hatsal (partly) F/74	28° 38' 0.039" N 77° 3' 30.897" E	West	Hatsal			0.68	(a)48/14(3-16) 17/1(1-16) total =(5-12)		DDA
892	Hatsal (partly) F/75	28° 37' 48.716" N 77° 3' 20.056" E	West	Hatsal			2.968	(b)55/13(4-14) 14(2-9)16(4-10) 17(6-2)18(5-		DDA
893	Hiran Kudna	28° 40' 16.273" N 77° 0' 20.155" E	West	Hiran Kudna			1.622	(a)534,535 (12-13)		DDA
894	Hiran Kudna	28° 40' 16.405" N 77° 0' 6.592" E	West	Hiran Kudna			1.43	(b)56/2(10-7)		DDA
895	Hiran Kudna		West	Hiran Kudna			0.267	(c)184/1 (02-00)		DDA
896	Hiran Kudna	28° 40' 21.180" N 76° 59' 45.392" E	West	Hiran Kudna			1.49	(d)134(11-16)		DDA
897	Hiran Kudna	28° 40' 34.904" N 76° 59' 42.540" E	West	Hiran Kudna			0.481	(e)82/2(03-06)		DDA
898	Hiran Kudna	28° 40' 29.104" N 76° 59' 58.829" E	West	Hiran Kudna			2.153	(f)415(16-10)		DDA
899	Hiran Kudna		West	Hiran Kudna			2.207	(g)564(16-05)		DDA
900	Kamruddin Nagar	28° 40' 40.341" N 77° 3' 13.066" E	West	Kamruddin Nagar			1.337	38/1/2min (10 bigha)		DDA
901	Keshopur F/74	28° 38' 48.302" N 77° 4' 54.834" E	West	Keshopur			0.54	200 OLD34 NEW (4-1))		DDA

902	Khayala	28° 39' 28.970" N 77° 6' 2.875" E	West	Khayala			0.288	(a)11/5/3 (2-16)		DDA
903	Khayala	28° 39' 3.060" N 77° 6' 8.730" E	West	Khayala			0.957	(b)20/23(5-16) (c)24/1(2-0) Total area (7-		DDA
904	Khayala	28° 39' 23.037" N 77° 6' 9.728" E	West	Khayala			0.414	(c)48/27/2(3-1)		DDA
905	Madi pur F/74 (Park and Lake at Bhagwati Talab,	28° 40' 9.021" N 77° 7' 18.466" E	West	Madipur			3.1	1298(23-2)		DDA
906	Madi pur F/75 (Park and Lake at Madipur Village)	28° 40' 10.814" N 77° 7' 21.134" E	West	Madipur			0.829	K.No. 1300 Area: 6 Bigha 2 Biswa		DDA
907	Madi pur F/76	28° 40' 7.640" N 77° 7' 21.340" E	West	Madi pur			1.484	K.No. : 1299 Area: 11 Bigha 10 Biswa		DDA
908	Mukhmail pur	28° 47' 25.398" N 77° 9' 45.134" E	West	Mukhmail pur			0.133	(a)299/1 (1-0) Forest		Forest (West Division)
909	Mukhmail pur	28° 47' 41.235" N 77° 9' 51.186" E	West	Mukhmail pur			0.267	(b)312 min (2-0) forest		Forest (West Division)
910	Mundka	28° 40' 38.981" N 77° 1' 57.780" E	West	Mundka			0.159	(a)178/1(1-19)		DDA
911	Mundka	28° 40' 38.574" N 77° 1' 32.014" E	West	Mundka			2.03	(b)373/1(15-18)		DDA
912	Mundka	28° 41' 2.717" N 77° 1' 42.917" E	West	Mundka			2.207	(c)190/1 (16-5)		DDA

913	Mundka	28° 41' 27.928" N 77° 1' 8.186" E	West	Mundka			0.414	(d)142(3-1)		DDA
914	Mundka	28° 41' 40.187" N 77° 1' 43.453" E	West	Mundka			1.49	(e)17/27 (11-8)		DDA
915	Mundka	28° 40' 48.877" N 77° 1' 34.800" E	West	Mundka			0.556	(f)370min(4-16)		BDO
916	Mundka	28° 40' 51.561" N 77° 0' 32.293" E	West	Mundka			0.556	(h)163(4-16)		DDA
917	Nangloi Sayyed	28° 39' 36.098" N 77° 5' 9.968" E	West	Nangloi Sayyed			1.359	1/291 (10-14)		DDA
918	Nangloi jat	28° 40' 32.634" N 77° 3' 55.739" E	West	Nangloi jat			1.086	(a)126 (old 61/14/3) (8- 12)		DDA
919	Neelwal	28° 40' 3.239" N 76° 58' 32.680" E	West	Neelwal			1.895	(a)55(14-17)		DDA
920	Neelwal	28° 40' 5.277" N 76° 58' 47.638" E	West	Neelwal			1.084	(b)86(08-11)		DDA
921	Nilothi	28° 38' 51.104" N 77° 3' 26.442" E	West	Nilothi			0.775	39//9/2(5-8)		DDA
922	Nagli jalib F/66	28° 38' 5.943" N 77° 5' 26.887" E	West	Nagli jalib			0.521	(a)1 etc/70 (3-9)		DDA
923	Ranhola @ safipur ranhola	28° 39' 51.259" N 77° 3' 3.741" E	West	Safipur Ranhola			1.755	(a)59(13-12)		DDA

924	Ranhola @ safipur ranhola	28° 39' 20.809" N 77° 2' 21.068" E	West	Safipur Ranhola			1.471	(b)67(11 bighas)		DDA
925	Ranhola @ safipur ranhola	28° 39' 31.438" N 77° 2' 12.330" E	West	Safipur Ranhola			0.3077	(c)76(3-13) (3077 sq.mtrs.)		DDA
926	Tihar Lake	28° 37' 52.537" N 77° 6' 19.312" E	West	Tihar			12.33	1533(92-18)		DDA
927	Tihar	28° 37' 52.518" N 77° 6' 37.649" E	West	Tihar			2.153	1838(16-10)		DDA
928	Tilang pur kotla	28° 38' 47.566" N 77° 1' 41.374" E	West	Tilang pur kotla			1.217	19(9-1)		DDA
929	Tikari Kalan	28° 41' 52.985" N 76° 58' 7.134" E	West	Tikari Kalan			0.749	(a)478min (5-6)		DDA
930	Tikari Kalan	28° 41' 15.494" N 76° 58' 29.886" E	West	Tikari Kalan			1.431	(b)480min(10-7)		DDA
931	Tikari Kalan	28° 41' 1.957" N 76° 58' 17.542" E	West	Tikari Kalan			0.2809	(c)225min(0-1), 226(2-0)total area(2-1)		DDA
932	Tikari Kalan	28° 40' 58.968" N 76° 58' 25.011" E	West	Tikari Kalan			0.54	(d)481(04-01)		DDA
933	Tikari Kalan	28° 40' 53.333" N 76° 58' 12.310" E	West	Tikari Kalan			1.284	(e)485(9-3) & 370/1(0-3)		DDA
934	Tikari Kalan	28° 40' 48.624" N 76° 57' 58.886" E	West	Tikari Kalan			0.825	(f)484min(06-14-1/2) 1213(0-3)		DDA

935	Tikari Kalan	28° 41' 3.402" N 76° 58' 5.420" E	West	Tikari Kalan			2.635	(g)482min(19-7-1/2)	DDA
936	Tikari Kalan	28° 40' 33.556" N 76° 57' 45.055" E	West	Tikari Kalan			1.353	(h)487/3min(10-12)	DDA
937	Tikari Kalan	28° 40' 46.830" N 76° 59' 1.594" E	West	Tikari Kalan			0.556	(i)486(04-16)	DDA
938	Tikari Kalan	28° 40' 30.030" N 76° 58' 46.457" E	West	Tikari Kalan			0.286	(j)488(2-14)	DDA
939	Tikari Kalan		West	Tikari Kalan			0.00125	(k)563(0-1)	DDA
940	Tikari Kalan		West	Tikari Kalan			0.00125	(l)772(0-1)	DDA
941	Tikari Kalan		West	Tikari Kalan			0.00125	(m)927(0-1)	DDA
942	Tatar pur F/66	28° 38' 40.095" N 77° 6' 54.343" E	West	Tatar pur			2.288	30/1(17-11)	DDA
943	Vishnu Garden		West	Vishnu Garden			0.288	(a) K No. 5/3(2-16).	DDA

S. No.	Wetland Name	Geographical Coordinates (Latitude and Longitude of the centre of the Wetlands)	District (s) in which the Wetland is located	Village	Wetlands Type (Inland or Coastal)	Wetlands Sub-Type (Natural or Human-made)	Area in (ha)	Khasra No.	Whether falls within category of regulated wetlands as per Wetlands Rules	Land owners hip
944	Bagdola	28° 34' 8.081" N 77° 4' 27.976" E	New Delhi	Bagdola			1.624	(a) 1etc/157(12-4)		DDA
945	Bagdola	28° 34' 19.986" N 77° 4' 18.908" E	New Delhi	Bagdola			1.221	(b) 31(9-13)		DDA
946	Bagdola	28° 34' 23.394" N 77° 4' 14.592" E 28° 34.366' N	New Delhi	Bagdola			1.605	(c) 31 (12-00)		SDMC
947	Bagdola	28° 34' 17.033" N 77° 4' 22.856" E 28° 34.215' N	New Delhi	Bagdola			1.859	(d) 40/1(13-9)		DDA
948	Bagdola	28° 34.621'N 77° 04.492' E	New Delhi	Bagdola			0.602	3/15 (4-5)		SDMC
949	Ghitorni	28° 29' 38.206" N 77° 8' 24.707" E	New Delhi	Ghitorni			2.39	437 (17-19)		DDA

950	Kusumpuri Pahari	28° 33' 19.417" N 77° 9' 17.358" E	New Delhi	Kusumpuri Pahari			0.494	271(3-7)		DDA
951	Kusumpuri Pahari	28° 32' 47.359" N 77° 8' 56.623" E	New Delhi	Kusumpuri Pahari			0.011	334(0-9)		DDA
952	Kusumpuri Pahari	28° 32' 50.111" N 77° 8' 59.485" E	New Delhi	Kusumpuri Pahari			0.01	335(0-8)		DDA
953	Malikpur Kohi		New Delhi	Malikpur Kohi			1.225	(a) 11/23(4-16),11/24(5-0)total area=(9-		DDA
954	Malikpur Kohi		New Delhi	Malikpur Kohi			0.55	(b) 42/9/2(4-13)		DDA
955	Malikpur Kohi		New Delhi	Malikpur Kohi			0.682	(c) 71 (5-1)		DDA
956	Malikpur Kohi		New Delhi	Malikpur Kohi			2.555	(d) 58(19-1)		DDA
957	Malikpur Kohi		New Delhi	Malikpur Kohi			0.0015	(e) 81(0-12)		DDA
958	Masoodpur	28° 31' 39.023" N 77° 9' 20.896" E	New Delhi	Masoodpur			5.4314	205/1 (37-3) & 205/2 (3-3) Total 205(40-6)		SDMC
959	Mohd. Pur Munirka F/67	28° 33' 19.269" N 77° 9' 57.922" E	New Delhi	Mohd. Pur Munirka			1.887	705/2(14-11)		DDA

960	Mohd. Pur Munirka F/68	28° 34' 4.083" N 77° 11' 26.409" E	New Delhi	Mohd. Pur Munirka			0.952	201/2(7-12)		DDA
961	Mohd. Pur Munirka F/69	28° 34' 5.286" N 77° 11' 16.332" E	New Delhi	Mohd. Pur Munirka			0.254	200(1-9)		DDA
962	Munirka F/66	28°34'41.69"N 77°10'19.94"E	New Delhi	Munirka			2.715	19/41(20-3)		DDA
963	Munirka F/67	28° 34' 34.676" N 77° 10' 33.211" E	New Delhi	Munirka			3.228	44/3/1(24-13)		DDA
964	Mahipalpur F/89	28° 32' 48.089" N 77° 7' 46.925" E	New Delhi	Mahipalpur			3.8127	(a) 451/1(1-2) & 524(27-3)		DDA
965	Mahipalpur F/90	28° 33' 4.538" N 77° 7' 55.799" E	New Delhi	Mahipalpur			0.615	(b) 1030(4-6)		DDA
966	Mahipalpur F/91	28° 33' 16.260" N 77° 8' 0.041" E	New Delhi	Mahipalpur			1.22	(c) 1085(4-16)& 1074(4-16)		DDA
967	Mahipalpur F/92	28° 32' 50.334" N 77° 8' 42.625" E	New Delhi	Mahipalpur				(d) 1124/1, 1127, 1283, 1282, 1273,		DDA
968	Mahipalpur F/93	28° 33' 14.440" N 77° 8' 2.403" E	New Delhi	Mahipalpur				K.No. 1075		DDA
969	Nangal Dewat	28° 33' 8.328" N 77° 5' 21.670" E	New Delhi	Nangal Dewat			3.095	1196(23-14)		DDA

970	Nangal Dewat	28° 33' 9.006" N 77° 6' 6.444" E	New Delhi	Nangal Dewat			3.767	1279(28-16)		DDA
971	Nangal Raya F/66	28° 36' 16.614" N 77° 6' 31.544" E	New Delhi	Nangal Raya			0.949	372(7-10)		DDA
972	Naraina F/66	28°37'13.58"N 77° 8'39.20"E	New Delhi	Naraina				not given		DDA
973	Posangipur F/66	28° 37' 33.735" N 77° 4' 28.303" E	New Delhi	Posangipur			0.294	358(2-2)		DDA
974	Rajokari	28° 31' 37.707" N 77° 6' 44.267" E	New Delhi	Rajokari			0.267	(a)41(2-0)		DDA
975	Rajokari	28° 30' 29.365" N 77° 5' 57.913" E	New Delhi	Rajokari			0.686	(b)695(05-13)		DDA
976	Rajokari	28° 30' 55.311" N 77° 6' 45.571" E	New Delhi	Rajokari			0.5498	(c)251(04-11)		DDA
977	Rajokari	28° 30' 40.361" N 77° 6' 54.445" E	New Delhi	Rajokari			1.753	(d)1150 (13-11)		DDA
978	Rajokari	28° 30' 44.640" N 77° 7' 9.908" E	New Delhi	Rajokari			1.525	(e)1234/11(11-4)		DDA
979	Rajokari	28° 30' 37.538" N 77° 6' 50.480" E	New Delhi	Rajokari			4.302	(f)1689 (32-16)		Forest (West Division)

980	Rajokari	28° 30' 55.078" N 77° 7' 4.157" E	New Delhi	Rajokari			2.595	(g)1164 (19-4)		DDA
981	Rajokari	28° 30' 20.126" N 77° 6' 24.874" E	New Delhi	Rajokari			0.147	(h)848(1-1)		DDA
982	Rajokari	28° 30' 31.015" N 77° 6' 47.794" E	New Delhi	Rajokari			0.6287	(i)1698-(4-7)		Forest (West Division)
983	Rajokari	28° 30' 26.112" N 77° 7' 41.094" E	New Delhi	Rajokari			0.157	(j) 1817 (1-18)		Forest (West Division)
984	Rajokari	28° 31' 7.241" N 77° 6' 25.079" E	New Delhi	Rajokari			5.375	(l)446(40-18)		DDA
985	Rang Puri	28° 32' 33.086" N 77° 7' 9.653" E	New Delhi	Rang Puri			0.923	(a)105(6-9)		DDA
986	Rang Puri	28° 32' 2.833" N 77° 7' 9.941" E	New Delhi	Rang Puri			1.621	(b)660(12-12)		DDA
987	Rang Puri	28° 32' 0.825" N 77° 7' 37.767" E	New Delhi	Rang Puri			1.22	(c)1467(4-16),1491(4-16), total area(9-12)		DDA
988	Rang Puri	28° 31' 47.893" N 77° 7' 57.935" E	New Delhi	Rang Puri			3.767	(d)1800(4-16), 1801(4-16), 1819(4-16),		DDA
989	Rang Puri	28°32.060" N 77°08.763" E	New Delhi	Rang Puri			0.468	(e)1705(3-05)		DDA

990	Rang Puri	28°32.060" N 77°08.763" E	New Delhi	Rang Puri			0.802	(f)1706(6-0)		DDA
991	Rang Puri	28°32.060" N 77°08.763" E	New Delhi	Rang Puri			0.828	(g)1707(6-19)		DDA
992	Samalkha	28° 31' 48.675" N 77° 6' 23.687" E	New Delhi	Samalkha			0.96	54(7-18)		DDA
993	Samalkha	28° 31' 20.676" N 77° 5' 58.725" E	New Delhi	Samalkha				41		DDA
994	Samalkha	28° 31' 53.679" N 77° 6' 41.905" E	New Delhi	Samalkha			0.686	446(5-13)		DDA
995	Samalkha	28° 31' 49.213" N 77° 5' 42.715" E	New Delhi	Samalkha			1.19	52(8-9)		DDA
996	Samalkha	28° 31' 21.484" N 77° 5' 56.254" E	New Delhi	Samalkha			1.0033	53(7-5)		DDA
997	Shahbad Mohd.Pur F/02	28° 33' 40.951" N 77° 3' 23.254" E	New Delhi	Shahbad Mohd.Pur			1.621	1/42(12-12)		DDA
998	Shahbad Mohd.Pur F/03	28° 33.374' N 77° 04.051' E	New Delhi	Shahbad Mohd.Pur			3.768	1/72(28-17)		DDA
999	Shahbad Mohd.Pur F/04	28° 33' 20.631" N 77° 4' 10.107" E 28° 33.324' N	New Delhi	Shahbad Mohd.Pur			4.168	1/535(31-6)		DDA

1000	Shahbad Mohd.Pur F/05	28° 33' 28.729" N 77° 4' 7.089" E	New Delhi	Shahbad Mohd.Pur				1/208		DDA
1001	Todapur	28°37.334'N, 77°09.572'E	New Delhi	Todapur			1.087	114 (8-13)		DDA
1002	Todapur	28°37.695'N, 77°09.946'E	New Delhi	Todapur			0.441	142-143-145 (3-3)		DDA
1003	Todapur	28°37.812'N, 77°10.055'E	New Delhi	Todapur				Kh. No. to be provided by DDA		DDA
1004	Uggersen Ki Baoli, Cannaught Place (area 435	28° 37' 34.065" N 77° 13' 30.760" E	New Delhi	Cannaught Place			0.0435	435 sq. mtrs.		ASI (Delhi Mini

S. No.	Wetland Name	Geographical Coordinates (Latitude and Longitude of the centre of the Wetlands)	District (s) in which the Wetland is located	Village	Wetlands Type (Inland or Coastal)	Wetlands Sub-Type (Natural or Human-made)	Area in (ha)	Khasra No/Areas	Whether falls within category of regulated wetlands as per Wetlands Rules	Land ownership
1005	Badarpur majra burari		Central	Badarpur majra burari						DDA
1006	Burari (4) and Kamal pur majra burari	28° 45' 23.062" N 77° 11' 45.665" E	Central	Kamal pur majra burari			1.625	(a)148 (12-15 as per kathoni		DDA
1007	Burari (4) and Kamal pur majra burari	28° 45' 5.799" N 77° 11' 32.945" E	Central	Kamal pur majra burari			3.093	(b)151/1 (08-02) village burari & 4//4/2 (05-18),		DDA
1008	Burari (4) and Kamal pur majra burari	28° 45' 21.936" N 77° 11' 28.857" E	Central	Kamal pur majra burari			3.761	(c) 149/2/2 (28-02)		DDA

1009	Burari (4) and Kamal pur majra burari	28° 45' 33.642" N 77° 11' 46.222" E	Central	Kamal pur majra burari			2.194	(d) 193/2 (08-11) & 150 (07-13) Total area		DDA
1010	Civil line		Central	Civil line						DDA
1011	Delhi patti		Central	Delhi patti						DDA
1012	Dhaura Kuan (Kitchner Lake)	28°35'27.61"N 77° 9'43.56"E	Central	Dhaura Kuan			5.89	15000 sq. mtrs. K.No. 562/181 (Min) (5.89		DDA
1013	Jagatpur delhi *	77°13'36.14"E/ 28°44'31.38"N	Central	Jagatpur delhi				1.5 bigha		DDA
1014	Jagatpur shahdara	77°14'18.54"E/ 28°44'24.64"N	Central	Jagatpur shahdara						BDO
1015	Jharoda majra burari		Central	Jharoda majra burari						DDA
1016	K.N. ridge Khuni jheel -1	28° 40' 50.478" N 77° 13' 0.963" E	Central	K.N. ridge			0.05	K.no. 333,346, 347 Area 6839,26 Acre		DDA
1017	K.N. ridge Khuni jheel (Serpentine Lake)		Central	K.N. ridge				K.No ridge seepentine lake K.no 333, 346,		DDA

1018	Jharoda Majra, Burari,	28° 44' 3.177" N 77° 12' 53.328" E	Central	Jharoda Majra, Burari,			0.55	14(2000 sq.mtrs.) & 137 (3500sq.mtrs.)		DDA
1019	Mukandpur	28° 44' 22.063" N 77° 11' 2.337" E	Central	Mukandpur			1.163	175 & 179 total area (08-07)		DDA
1020	Sadhora Khurd F/74	28° 43' 42.662" N 77° 11' 17.326" E	Central	Sadhora Khurd			1.892	358(14-15)		DDA
1021	Sanjarpur	28°43'42.66"N 77°11'17.33"E	Central	Sanjarpur						DDA
1022	Salempur majra (burari)	28°40'22.70"N 77°15'33.66"E	Central	Salempur majra						DDA
1023	Purana quila (1)	77° 14' 26.492" E	Central							DDA
1024	Naini Lake	28° 42.430'N 77° 11.667'E	Central	Modal Town			2.58	25800 Sq. mtr.		NORTH MCD
1025	Zoo Lake	28°36'4.16"N 77°14'57.77"E	Central							DDA
1026	Timarpur	28°36'4.16"N/ 28°41'45.15"N	Central	Timarpur						DDA

1027	Firozshah Kotla Baoli	28° 38' 9.539" N 77° 14' 40.797" E	Central	Firozshah Kotla			0.087613	Khasra No. 325 (Area – 876.13 sq.mtrs.)		ASI (Delhi Mini)
1028	Red Fort Baoli	28° 39' 11.982" N 77° 14' 22.190" E	Central				0.0597	Khasra No. 225 (Area–597 sq.mtrs.)		ASI (Delhi Circle)
1029	Rajghat	28 38.452'N, 77 14.885'E	Central	Rajghat						CPWD
1030	Shakti Sthal (Lake)	28 38.615'N, 77 14.999'E	Central	Shakti Sthal			0.8	(Kh. No. nil (Area – 8000 sq. metre)		CPWD
1031	Shanti Van	28 38.886'N, 77 14.913'E	Central	Shanti Van			1	(Kh. No. Nil (Area – 10000 sq. metre)		CPWD
1032	India Gate	28° 36'48"N, 77° 13'46"E	Central	India Gate						CPWD
1033	Wazirabad F/89	28°43'16.73"N 77°13'25.91"E	Central	Wazirabad						DDA

WETLANDS

Wetland Authority
Department of Environment,
Govt. of NCT of Delhi

WETLANDS

- An area fully or partially immersed in water for a part or whole of the year.
- Wetlands are found along the shorelines of oceans, lakes, rivers and in local depressions.
- Water saturation determines how the soil develops and the types of plant and animal communities

Wetlands vary widely

Regional and local differences in soils

Topography

Hydrology

Water chemistry

Vegetation

Human disturbance Wetlands occur in all continents except Antarctica

The background of the slide is an underwater scene. At the top, several rays of light from the sun penetrate the water. The water is a gradient of light blue. In the foreground, there are dark blue silhouettes of coral reefs and various fish swimming. The overall aesthetic is clean and aquatic.

Types of Wetlands

- **Coastal or Tidal Wetlands**
- **Inland or Non-Tidal Wetland**

Tidal or Coastal Wetlands

- Sea water mixes with fresh water to form an environment of varying salinities – due to tidal actions.
- Shallow coastal areas are non-vegetated mudflats or sand flats.
- Grasses and grass like plants survive this condition.
- Mangrove swamps with salt loving shrubs or trees are common in tropical climate.

Non Tidal Wetlands

- Common in floodplains along rivers and streams - Riparian Wetland.
- Isolated depression surrounded by dry land - Playas, Basins and Potholes.
- Along the Margins of lakes and ponds.
- Low-lying areas where the Ground Water intercepts the soil surface or where precipitation sufficiently saturates the soil - Vernal pools and Bogs.
- Marshes and wet meadows - Herbaceous plants.

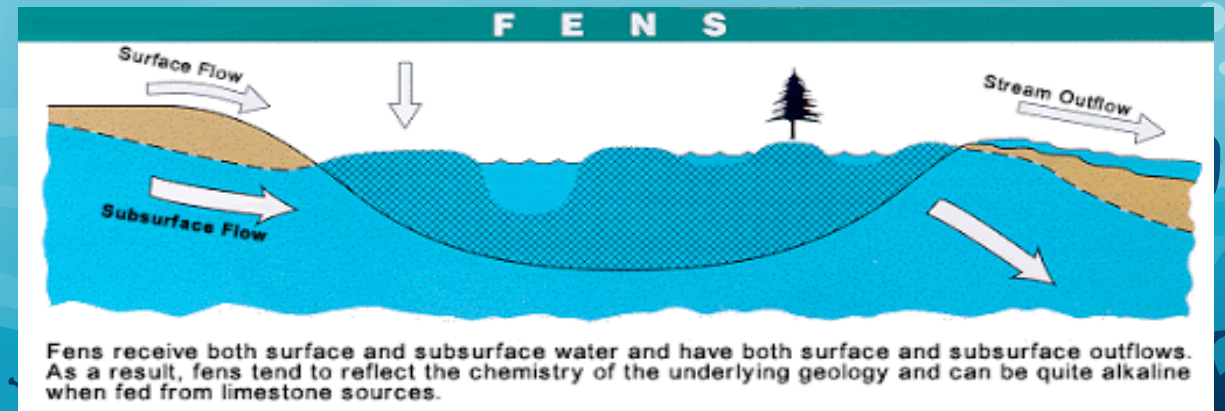
CREEK

Tidal inlet, typically as a salt marsh or mangrove swamps. The stream is the tidal stream.



FEN

- Wetland fed by surface or groundwater.
- Flora is characterised by their water chemistry.
- Fens are alkaline rather than acid areas.
- characterized by peaty soil, dominated by grasslike plants, grasses, sedges, and reeds.




BOG

- Type of wetland ecosystem characterized by wet, spongy, poorly drained peaty soil, dominated by the growth of bog mosses, Sphagnum, and heaths.
- Bogs are usually acid areas, frequently surrounding a body of open water.
- Bogs receive water exclusively from rainfall.



SWAMPS

- Temporary or permanent inundation of large areas of land by shallow bodies of water – aquatic vegetation and shrubs are present.
- Slow-moving water associated with adjacent rivers or lake.




ESTUARY

Semi enclosed coastal body of water with one or more rivers flowing into it or the river meets the sea.

High biological productivity.

Characterized by sedimentation.

pH, salinity and water level changes depending on the river and the ocean.



LAGOON

Shallow salt or brackish water separated from deeper sea by a shallow sandbanks, coral reefs etc.

The enclosed body of water behind a barrier reef enclosed by an atoll reef



Importance of Wetlands

Ecological services provided by wetland in Delhi can be categorized as shown below:

- Hydrological Services
- Chemical Function
- Biological Function
- Socio-economic Services

Importance of Wetlands

- Integral to a healthy environment.
- Flood Control - peatlands and wet grasslands act as sponges, absorbing rainfall and controlling its flow into streams.
- Help to retain water during dry periods, water table stable
- Provide clean water - they act as the earth's filters.
- Wetlands removes pollutants from water.
- Add moisture to the atmosphere.
- Wetlands capture and retain rainfall, it prevent sediments from being washed into lakes and rivers.

Importance of Wetlands

- Maintain biological diversity.
- Important feeding, breeding and drinking areas for wildlife.
- A source of life for people and wildlife.
- Food supply.
- Shoreline and storm protection Coastal wetlands act as frontline defences against potential devastation Physical barriers that slows down storm surges and tidal waves.
- Cultural value.
- Materials and medicines.
- Recreation areas.
- Vital habitat for animal and plant species.
- A refuge for migrating birds

THREATS TO WETLANDS

- Anthropogenic pressures
- Rapidly expanding human evolution
- Development projects
- Improper use of watershed
- Converting floodplains to aquaculture
- Planting trees on bogs
- Draining marshes for agriculture
- Forestry and urban development
- Mining them for peat

Wetlands of Delhi



Water body at Rasul Pur in North West Delhi



Water body at Bakargarh in South West Delhi



Sanjay lake



Water body at Mundka



Water body at Sultanpur Dabas



Water body at Ghewra



Naini Lake

THANK YOU



Wetlands

**Wetland Authority
Department of Environment
Govt. of NCT of Delhi**

What are wetlands?

- ▶ Wetlands are ecosystems whose formations, processes and characteristics are determined by water.
- ▶ Wetlands are interface between **Terrestrial and Aquatic ecosystems**. It is an area of land whose soil is saturated with moisture either permanently or for a long enough season every year to support aquatic plants.
- ▶ These are not necessarily “**wet**” all year round.
- ▶ They have been called the ‘**Nature’s Kidneys**’ because they clean our environment.



Wetlands typically found in low-lying areas

They can be natural or man-made

Floodplains, swamps, tanks, lakes, ponds and mangroves are some types of wetlands

Wetlands can contain fresh water, salt water or brackish (salty) water.



Coastal or Tidal Wetlands

- Sea water mixes with fresh water.
- Shallow coastal areas are non-vegetated areas.
- Grasses and grass like plants survive this condition.
- Mangrove swamps with salt loving shrubs or trees are common in tropical climate.

Types Of Wetlands

Non Tidal Wetlands

- Common in floodplains along rivers and streams - Riparian Wetland.
- Isolated depression surrounded by dry land.
- Along the Margins of lakes and ponds.
- Low-lying areas where the ground water meets the soil surface.



Different Types of Wetlands

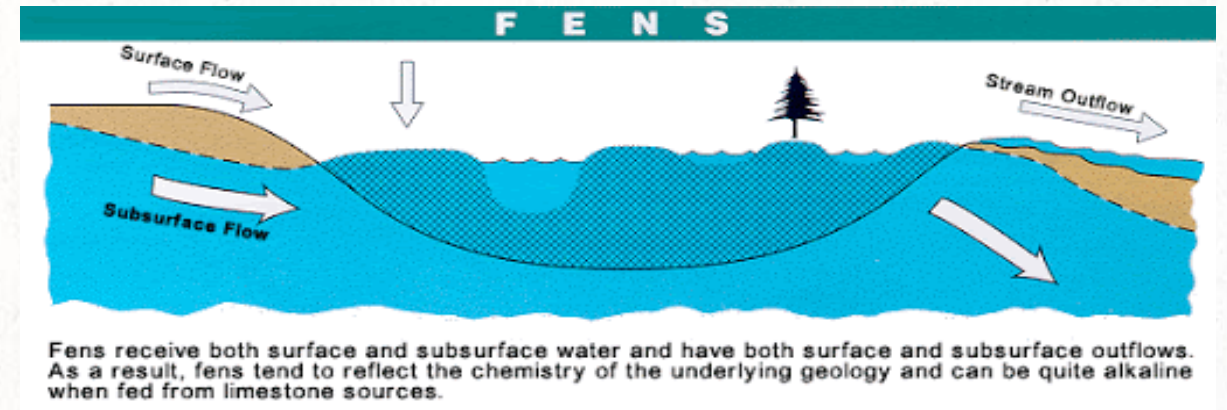
CREEK

A narrow, sheltered waterway, especially an inlet in a shoreline or channel in a marsh.



FEN

- Low-lying area wholly or partly covered with water.
- Dominated by grasslike plants, grasses, sedges.
- Includes area in which the soil is organic (peaty) and alkaline rather than acidic.



Different Types of Wetlands


BOG

- Type of wetland ecosystem characterized by wet, spongy, poorly drained peaty soil.
- Bogs are usually acid areas, surrounding a body of open water.
- Bogs receive water from rainfall.



SWAMPS


- Temporary or permanent areas of land by shallow bodies of water – aquatic vegetation and shrubs are present.
- Slow-moving water associated with adjacent rivers or lake.



Different Types of Wetlands

ESTUARY

- Coastal areas surrounded by water body with one or more rivers flowing into it or the river meets the sea.
- High biological capacity.
- Characterized by sedimentation.



LAGOON

- Shallow salt or brackish water separated from deeper sea by a shallow sandbanks, coral reefs etc.



Importance of Wetlands

- **Important to a healthy environment.**
- **Helps in Flood Control.**
- **Help to retain water during dry periods, makes water table stable.**
- **Provide clean water - they act as the earth's filters.**
- **Wetlands removes pollutants from water.**
- **Add moisture to the atmosphere.**
- **Wetlands capture and retain rainfall, it prevent sediments from being washed into lakes and rivers.**
- **Maintain biological diversity.**
- **Important feeding, breeding and drinking areas for wildlife**



Importance of Wetlands

- A source of life for people and wildlife.
- Provide food supply.
- Coastal wetlands act as frontline defences against potential devastation Physical barriers that slows down storm surges and tidal waves.
- Cultural value.
- Materials and medicines.
- Recreation areas.
- Vital habitat for animal and plant species.
- Home for migratory birds



Threats to Wetlands

- **Man-made factors.**
- **Rapidly increasing human population**
- **Development projects**
- **Improper use of water bodies**
- **Converting floodplains to aquaculture**
- **Planting trees on bogs**
- **Using marshes for agriculture**
- **Forestry and urban development**
- **Mining at the area of wetland**

What you can do

**Don't throw garbage (chips packet, etc.)
in water bodies**

Learn about wetlands and aware others

Don't make drains dirty.

**Do not disturb the birds around water
bodies.**



Wetlands of Delhi



Water body at Rasul Pur in North West Delhi



Water body at Bakargarh in South West Delhi



Sanjay lake



Water body at Mundka

Wetlands of Delhi



Water body at Sultanpur Dabas



Water body at Ghewra




Naini Lake

Thank
you! 😊

Bharat ka Amrut Mahotsav

Wetlands Division
MoEF&CC



Wetlands Division

Week	Period	Target States/UTs	Suggested Activities*	Implementing Agency
Week 1	12.03.21 - 18.03.21	1. Uttar Pradesh 2. Tamil Nadu 3. Odisha 4. Gujarat	Stakeholder (wetland managers/locals/mitras/institutes) orientation/film screening on wetland values/talks by wetland champions/training of master trainers etc.	State Wetland Authorities/ Knowledge Partners/Eco-clubs through State Nodal Agencies/Wetland mitras/Centre for Wetland Conservation & Management
Week 2	19.03.21 – 25.03.21		Wetland visits/demonstrations of ecological surveys/health cards preparation etc.	
Week 3	26.03.21 - 01.04.21		Essay competitions/quizzes/poster making/debates/drawing competitions etc.	
Week 4	02.04.21 - 08.04.21		Awareness drives/skits etc. by master trainers (wetland managers/ locals/ mitras/ institutes) for the masses	
Week 5	09.04.21 - 15.04.21	1. Manipur 2. Madhya Pradesh 3. Kerala 4. Delhi	Stakeholder (wetland managers/locals/mitras/institutes) orientation/film screening on wetland values/talks by wetland champions/training of master trainers etc.	State Wetland Authorities/ Knowledge Partners/Eco-clubs through State Nodal Agencies/Wetland mitras/Centre for Wetland Conservation & Management
Week 6	16.04.21 - 22.04.21		Wetland visits/demonstrations of ecological surveys/health cards preparation etc.	
Week 7	23.04.21 - 29.04.21		Essay competitions/quizzes/poster making/debates/drawing competitions etc.	
Week 8	30.04.21 - 06.05.21		Awareness drives/skits etc. by master trainers (wetland managers/ locals/ mitras/ institutes) for the masses	

*The activities will vary depending on the local conditions and resources of the State/wetland sites

Wetlands Division

Week	Period	Target States/UTs	Suggested Activities	Implementing Agency
Week 9	07.05.21 - 13.05.21	<ol style="list-style-type: none"> 1. Himachal Pradesh 2. Andhra Pradesh 3. Bihar 4. Goa 	Stakeholder (wetland managers/locals/mitras/institutes) orientation/film screening on wetland values/talks by wetland champions/training of master trainers etc.	State Wetland Authorities/ Knowledge Partners/Eco-clubs through State Nodal Agencies/Wetland mitras/Centre for Wetland Conservation & Management
Week 10	14.05.21 – 20.05.21		Wetland visits/demonstrations of ecological surveys/health cards preparation etc.	
Week 11	21.05.21 - 27.05.21		Essay competitions/quizzes/poster making/debates/drawing competitions etc.	
Week 12	28.05.21 - 03.06.21		Awareness drives/skits etc. by master trainers (wetland managers/ locals/ mitras/ institutes) for the masses	
Week 13	04.06.21 – 10.06.21	<ol style="list-style-type: none"> 1. Punjab 2. Karnataka 3. Sikkim 4. Maharashtra 	Stakeholder (wetland managers/locals/mitras/institutes) orientation/film screening on wetland values/talks by wetland champions/training of master trainers etc.	State Wetland Authorities/ Knowledge Partners/Eco-clubs through State Nodal Agencies/Wetland mitras/Centre for Wetland Conservation & Management
Week 14	11.06.21 – 17.06.21		Wetland visits/demonstrations of ecological surveys/health cards preparation etc.	
Week 15	18.06.21 -24.06.21		Essay competitions/quizzes/poster making/debates/drawing competitions etc.	
Week 16	25.06.21 – 01.07.21		Awareness drives/skits etc. by master trainers (wetland managers/ locals/ mitras/ institutes) for the masses	

*The activities will vary depending on the local conditions and resources of the State/wetland sites

Wetlands Division

Week	Period	Target States/UTs	Suggested Activities*	Implementing Agency
Week 17	02.07.21 – 08.07.21	<ol style="list-style-type: none"> Uttarakhand Mizoram Jharkhand Telangana 	Stakeholder (wetland managers/locals/mitras/institutes) orientation/film screening on wetland values/talks by wetland champions/training of master trainers etc.	State Wetland Authorities/ Knowledge Partners/Eco-clubs through State Nodal Agencies/Wetland mitras/Centre for Wetland Conservation & Management
Week 18	09.07.21 – 15.07.21		Wetland visits/demonstrations of ecological surveys/health cards preparation etc.	
Week 19	16.07.21 - 22.07.21		Essay competitions/quizzes/poster making/debates/drawing competitions etc.	
Week 20	23.07.21 - 29.07.21		Awareness drives/skits etc. by master trainers (wetland managers/ locals/ mitras/ institutes) for the masses	
Week 21	30.07.21 - 05.08.21	<ol style="list-style-type: none"> Dadra & Nagar Haveli and Daman & Diu Andaman & Nicobar Islands Puducherry Ladakh 	Stakeholder (wetland managers/locals/mitras/institutes) orientation/film screening on wetland values/talks by wetland champions/training of master trainers etc.	State Wetland Authorities/ Knowledge Partners/Eco-clubs through State Nodal Agencies/Wetland mitras/Centre for Wetland Conservation & Management
Week 22	06.08.21 - 12.08.21		Wetland visits/demonstrations of ecological surveys/health cards preparation etc.	
Week 23	13.08.21 - 19.08.21		Essay competitions/quizzes/poster making/debates/drawing competitions etc.	
Week 24	20.08.21 - 26.08.21		Awareness drives/skits etc. by master trainers (wetland managers/ locals/ mitras/ institutes) for the masses	

*The activities will vary depending on the local conditions and resources of the State/wetland sites

Wetlands Division

Week	Period	Target States/UTs	Suggested Activities	Implementing Agency
Week 25	27.08.21 - 02.09.21	<ol style="list-style-type: none"> 1. Haryana 2. Meghalaya 3. Chhattisgarh 4. Lakshadweep 	Stakeholder (wetland managers/locals/mitras/institutes) orientation/film screening on wetland values/talks by wetland champions/training of master trainers etc.	State Wetland Authorities/ Knowledge Partners/Eco-clubs through State Nodal Agencies/Wetland mitras/Centre for Wetland Conservation & Management
Week 26	03.09.21 – 09.09.21		Wetland visits/demonstrations of ecological surveys/health cards preparation etc.	
Week 27	10.09.21- 16.09.21		Essay competitions/quizzes/poster making/debates/drawing competitions etc.	
Week 28	17.09.21 - 23.09.21		Awareness drives/skits etc. by master trainers (wetland managers/ locals/ mitras/ institutes) for the masses	
Week 29	24.09.21 - 30.09.21	<ol style="list-style-type: none"> 1. Rajasthan 2. Tripura 3. West Bengal 4. Jammu & Kashmir 	Stakeholder (wetland managers/locals/mitras/institutes) orientation/film screening on wetland values/talks by wetland champions/training of master trainers etc.	State Wetland Authorities/ Knowledge Partners/Eco-clubs through State Nodal Agencies/Wetland mitras/Centre for Wetland Conservation & Management
Week 30	01.10.21 - 07.10.21		Wetland visits/demonstrations of ecological surveys/health cards preparation etc.	
Week 31	08.10.21 - 14.10.21		Essay competitions/quizzes/poster making/debates/drawing competitions etc.	
Week 32	15.10.21 - 21.10.21		Awareness drives/skits etc. by master trainers (wetland managers/ locals/ mitras/ institutes) for the masses	

*The activities will vary depending on the local conditions and resources of the State/wetland sites

Wetlands Division

Week	Period	Target States/UTs	Suggested Activities*	Implementing Agency
Week 33	22.10.21 – 28.10.21	1. Nagaland 2. Arunachal Pradesh 3. Assam 4. Chandigarh	Stakeholder (wetland managers/locals/mitras/institutes) orientation/film screening on wetland values/talks by wetland champions/training of master trainers etc.	State Wetland Authorities/ Knowledge Partners/Eco-clubs through State Nodal Agencies/Wetland mitras/Centre for Wetland Conservation & Management
Week 34	29.10.21 – 04.11.21		Wetland visits/demonstrations of ecological surveys/health cards preparation etc.	
Week 35	05.11.21 - 11.11.21		Essay competitions/quizzes/poster making/debates/drawing competitions etc.	
Week 36	12.11.21 - 18.11.21		Awareness drives/skits etc. by master trainers (wetland managers/ locals/ mitras/ institutes) for the masses	
Week 37	19.11.21 - 25.11.21	1. Uttar Pradesh 2. Tamil Nadu 3. Odisha 4. Gujarat	Stakeholder (wetland managers/locals/mitras/institutes) orientation/film screening on wetland values/talks by wetland champions/training of master trainers etc.	State Wetland Authorities/ Knowledge Partners/Eco-clubs through State Nodal Agencies/Wetland mitras/Centre for Wetland Conservation & Management
Week 38	26.11.21 - 02.12.21		Wetland visits/demonstrations of ecological surveys/health cards preparation etc.	
Week 39	03.12.21 - 09.12.21		Essay competitions/quizzes/poster making/debates/drawing competitions etc.	
Week 40	10.12.21 - 16.12.21		Awareness drives/skits etc. by master trainers (wetland managers/ locals/ mitras/ institutes) for the masses	

*The activities will vary depending on the local conditions and resources of the State/wetland sites

Wetlands Division

Week	Period	Target States/UTs	Suggested Activities	Implementing Agency
Week 41	17.12.21 – 23.12.21	<ol style="list-style-type: none"> 1. Manipur 2. Madhya Pradesh 3. Kerala 4. Delhi 	Stakeholder (wetland managers/locals/mitras/institutes) orientation/film screening on wetland values/talks by wetland champions/training of master trainers etc.	State Wetland Authorities/ Knowledge Partners/Eco-clubs through State Nodal Agencies/Wetland mitras/Centre for Wetland Conservation & Management
Week 42	24.12.21 – 30.12.21		Wetland visits/demonstrations of ecological surveys/health cards preparation etc.	
Week 43	31.12.21 - 06.01.22		Essay competitions/quizzes/poster making/debates/drawing competitions etc.	
Week 44	07.01.22 - 13.01.22		Awareness drives/skits etc. by master trainers (wetland managers/ locals/ mitras/ institutes) for the masses	
Week 45	14.01.22 – 20.01.22	<ol style="list-style-type: none"> 1. Himachal Pradesh 2. Andhra Pradesh 3. Bihar 4. Goa 	Stakeholder (wetland managers/locals/mitras/institutes) orientation/film screening on wetland values/talks by wetland champions/training of master trainers etc.	State Wetland Authorities/ Knowledge Partners/Eco-clubs through State Nodal Agencies/Wetland mitras/Centre for Wetland Conservation & Management
Week 46	21.01.22 – 27.01.22		Wetland visits/demonstrations of ecological surveys/health cards preparation etc.	
Week 47	28.01.22 – 03.02.22		Essay competitions/quizzes/poster making/debates/drawing competitions etc.	
Week 48	04.02.22 – 10.02.22		Awareness drives/skits etc. by master trainers (wetland managers/ locals/ mitras/ institutes) for the masses	

*The activities will vary depending on the local conditions and resources of the State/wetland sites

Wetlands Division

Week	Period	Target States/UTs	Suggested Activities*	Implementing Agency
Week 49	11.02.22 – 17.02.22	1. Punjab 2. Karnataka 3. Sikkim 4. Maharashtra	Stakeholder (wetland managers/locals/mitras/institutes) orientation/film screening on wetland values/talks by wetland champions/training of master trainers etc.	State Wetland Authorities/ Knowledge Partners/Eco-clubs through State Nodal Agencies/Wetland mitras/Centre for Wetland Conservation & Management
Week 50	18.02.22 – 24.02.22		Wetland visits/demonstrations of ecological surveys/health cards preparation etc.	
Week 51	25.02.22 - 03.03.22		Essay competitions/quizzes/poster making/debates/drawing competitions etc.	
Week 52	04.03.22 - 10.03.22		Awareness drives/skits etc. by master trainers (wetland managers/ locals/ mitras/ institutes) for the masses	
Week 53	11.03.22 - 17.03.22	1. Uttarakhand 2. Mizoram 3. Jharkhand 4. Telangana	Stakeholder (wetland managers/locals/mitras/institutes) orientation/film screening on wetland values/talks by wetland champions/training of master trainers etc.	State Wetland Authorities/ Knowledge Partners/Eco-clubs through State Nodal Agencies/Wetland mitras/Centre for Wetland Conservation & Management
Week 54	18.03.22 - 24.03.22		Wetland visits/demonstrations of ecological surveys/health cards preparation etc.	
Week 55	25.03.22 - 31.03.22		Essay competitions/quizzes/poster making/debates/drawing competitions etc.	
Week 56	01.04.22 - 07.04.22		Awareness drives/skits etc. by master trainers (wetland managers/ locals/ mitras/ institutes) for the masses	

*The activities will vary depending on the local conditions and resources of the State/wetland sites

Wetlands Division

Week	Period	Target States/UTs	Suggested Activities*	Implementing Agency
Week 57	08.04.22 – 14.04.22	1. Dadra & Nagar Haveli and Daman & Diu	Stakeholder (wetland managers/locals/mitras/institutes) orientation/film screening on wetland values/talks by wetland champions/training of master trainers etc.	State Wetland Authorities/ Knowledge Partners/Eco-clubs through State Nodal Agencies/Wetland mitras/Centre for Wetland Conservation & Management
Week 58	15.04.22 – 21.04.22	2. Andaman & Nicobar Islands	Wetland visits/demonstrations of ecological surveys/health cards preparation etc.	
Week 59	22.04.22 - 28.04.22	3. Puducherry	Essay competitions/quizzes/poster making/debates/drawing competitions etc.	
Week 60	29.04.22 - 05.05.22	4. Ladakh	Awareness drives/skits etc. by master trainers (wetland managers/ locals/ mitras/ institutes) for the masses	
Week 61	06.05.22 - 12.05.22	1. Haryana 2. Meghalaya 3. Chhattisgarh 4. Lakshadweep	Stakeholder (wetland managers/locals/mitras/institutes) orientation/film screening on wetland values/talks by wetland champions/training of master trainers etc.	State Wetland Authorities/ Knowledge Partners/Eco-clubs through State Nodal Agencies/Wetland mitras/Centre for Wetland Conservation & Management
Week 62	13.05.22 - 19.05.22		Wetland visits/demonstrations of ecological surveys/health cards preparation etc.	
Week 64	20.05.22 - 26.05.22		Essay competitions/quizzes/poster making/debates/drawing competitions etc.	
Week 64	27.05.22 - 02.06.22		Awareness drives/skits etc. by master trainers (wetland managers/ locals/ mitras/ institutes) for the masses	

*The activities will vary depending on the local conditions and resources of the State/wetland sites

Wetlands Division

Week	Period	Target States/UTs	Suggested Activities*	Implementing Agency
Week 65	03.06.22 – 09.06.22	1. Rajasthan 2. Tripura 3. West Bengal 4. Jammu & Kashmir	Stakeholder (wetland managers/locals/mitras/institutes) orientation/film screening on wetland values/talks by wetland champions/training of master trainers etc.	State Wetland Authorities/ Knowledge Partners/Eco-clubs through State Nodal Agencies/Wetland mitras/Centre for Wetland Conservation & Management
Week 66	10.06.22 – 16.06.22		Wetland visits/demonstrations of ecological surveys/health cards preparation etc.	
Week 67	17.06.22 - 23.06.22		Essay competitions/quizzes/poster making/debates/drawing competitions etc.	
Week 68	24.06.22 - 30.06.22		Awareness drives/skits etc. by master trainers (wetland managers/ locals/ mitras/ institutes) for the masses	
Week 69	01.07.22 - 07.07.22	1. Nagaland 2. Arunachal Pradesh 3. Assam 4. Chandigarh	Stakeholder (wetland managers/locals/mitras/institutes) orientation/film screening on wetland values/talks by wetland champions/training of master trainers etc.	State Wetland Authorities/ Knowledge Partners/Eco-clubs through State Nodal Agencies/Wetland mitras/Centre for Wetland Conservation & Management
Week 70	08.07.22 - 14.07.22		Wetland visits/demonstrations of ecological surveys/health cards preparation etc.	
Week 71	15.07.22 - 21.07.22		Essay competitions/quizzes/poster making/debates/drawing competitions etc.	
Week 72	22.07.22 - 28.07.22		Awareness drives/skits etc. by master trainers (wetland managers/ locals/ mitras/ institutes) for the masses	

*The activities will vary depending on the local conditions and resources of the State/wetland sites

Wetlands Division

Week	Period	Target States/UTs	Suggested Activities*	Implementing Agency
Week 73	29.07.22 – 04.08.22	1. Kerala 2. Bihar 3. Odisha 4. Himachal Pradesh	Stakeholder (wetland managers/locals/mitras/institutes) orientation/film screening on wetland values/talks by wetland champions/training of master trainers etc.	State Wetland Authorities/ Knowledge Partners/Eco-clubs through State Nodal Agencies/Wetland mitras/Centre for Wetland Conservation & Management
Week 74	05.08.22 – 11.08.22		Wetland visits/demonstrations of ecological surveys/health cards preparation etc.	
Week 75	12.08.22 - 18.08.22		Essay competitions/quizzes/poster making/debates/drawing competitions etc. and Awareness drives/skits etc. by master trainers (wetland managers/ locals/ mitras/ institutes) for the masses	

*The activities will vary depending on the local conditions and resources of the State/wetland sites